

NOTICE!!

These documents have been scanned!

Do not place un-scanned documents beneath this notice!

Do not remove this notice from this file!

GPO Jacket No. 560-102
Print Order 61540
Rise Business Services, LLC
Job=AZ15 5/13/2019



Box Number= AZ15044



Claim Begin-End: AMC418581-AMC418585

1 Initial Receipt



AZ15044-22

AMC417667-AMC418586

United States Department of the Interior
Bureau of Land Management
 LANDS/RECREATION & PLANNING
 ONE N CENTRAL AVE
 PHOENIX, AZ 85004 -2203
 Phone: 602-417-9200

Receipt

No: 2682342

Transaction #: 2763815	ENTERED INTO COMPUTER
Date of Transaction: 10/31/2012	
CUSTOMER: DEC 19 2012 <i>rg</i>	
STEVE KAROLYI PO BOX 74353 PHOENIX, AZ 85087-1006 US	

LINE #	QTY	DESCRIPTION	REMARKS	UNIT PRICE	TOTAL
1	5.00	LOCATABLE MINERALS / MINING CLAIMS-NEW, UNADJUD, ONE OR MORE AUTH NOS / NEW MINING CLAIM LOCATION FEE \$34 CASES: AMC418581/\$34.00, AMC418582/\$34.00, AMC418583/\$34.00, AMC418584/\$34.00, AMC418585/\$34.00		- n/a -	170.00
2	5.00	LOCATABLE MINERALS / MINING CLAIMS-NEW, UNADJUD, ONE OR MORE AUTH NOS / NEW MINING CLAIM MAINT FEE \$140 CASES: AMC418581/\$140.00, AMC418582/\$140.00, AMC418583/\$140.00, AMC418584/\$140.00, AMC418585/\$140.00		- n/a -	700.00
3	5.00	LOCATABLE MINERALS / MINING CLAIMS-NEW, UNADJUD, ONE OR MORE AUTH NOS / NEW MINING CLAIM PROCESSING FEE \$15 CASES: AMC418581/\$15.00, AMC418582/\$15.00, AMC418583/\$15.00, AMC418584/\$15.00, AMC418585/\$15.00		- n/a -	75.00
4	1.00	LOCATABLE MINERALS / MINING CLAIMS-NOT NEW-UNADJUD, ONE AUTH NO. ONLY / MINING CLAIM MONEY RECEIVED CASES: AMC414385/\$60.00	TRF - 6	- n/a -	60.00
5	1.00	LOCATABLE MINERALS / MINING CLAIMS-NOT NEW-UNADJUD, ONE AUTH NO. ONLY / MINING CLAIM MONEY RECEIVED CASES: AMC418585/\$140.00	NEW ASSOC PLACER LOCATION	- n/a -	140.00
TOTAL:					\$1,145.00

PAYMENT INFORMATION			
1	AMOUNT:	1145.00	POSTMARKED: N/A

TYPE:	CHECK	RECEIVED:	10/31/2012
CHECK NO:	8188		
NAME:	KAROLYI, STEVE PO BOX 74353 PHOENIX AZ 85087-1006 US		

REMARKS

This receipt was generated by the automated BLM Collections and Billing System and is a paper representation of a portion of the official electronic record contained therein.

NOTICE!!

These documents have been scanned!

Do not place un-scanned documents beneath this notice!

Do not remove this notice from this file!

GPO Jacket No. 560-102
Print Order 61540
Rise Business Services, LLC
Job=AZ15 5/13/2019



Box Number= AZ15044



Claim Begin-End: AMC418581-AMC418585

2 Correspondence



AZ15044-22

AMC417667-AMC418586



United States Department of the Interior



BUREAU OF LAND MANAGEMENT

Arizona State Office

One North Central Avenue, Suite 800

Phoenix, Arizona 85004-4427

www.blm.gov/az/

DEC 15 2015

RTS
1-4-16

In Reply Refer To:

3800 (9200) PB

AMC418581

CERTIFIED MAIL - RETURN RECEIPT REQUESTED No. 7013 0600 0001 7593 6873

DECISION

DENNIS AND JANET TELLES : This decision affects those claims shown
4019 GRASMERE AVE : in the block below.
LAS VEGAS, NV 89121-4839 :

AMC418585
LOST GULCH

MINING CLAIMS DECLARED FORFEIT

The mining claims listed above have been declared forfeit as of September 1, 2015, for failure to timely file the required maintenance fee payment or small miner's maintenance fee waiver (waiver).

Claimants are required to pay an annual non-refundable maintenance fee of \$155 per 20 acres or portion thereof, or submit a waiver, on or before September 1 of each year. These requirements were established by 30 U.S.C. 28f-1, as amended, and 43 CFR 3834 and 3835.

Our records do not show receipt of a maintenance fee payment or small miner waiver filed on or before the due date. Therefore, the claims listed above are forfeit.

Reclamation Requirements

This decision does not relieve you of the liability for reclamation of all areas disturbed by your activities on lands covered by the subject mining claim(s) and/or site(s). After you complete the reclamation, you must notify the authorized officer of the appropriate surface managing agency so that the authorized officer may conduct a final site inspection and determine whether you may be released from liability. If you fail to reclaim the land to the satisfaction of the authorized officer, the surface management agency may cite you for noncompliance under its surface management regulations. For land administered by the Bureau of Land Management (BLM), if you fail to

reclaim the land to the satisfaction of the authorized officer as required in 43 CFR Subpart 3809, BLM will issue an order of noncompliance under 43 CFR 3809.601(a). If you fail to comply with the non-compliance order, BLM may take further action under 43 CFR 3809.604. Failure to conduct reclamation is a prohibited act that may subject you to criminal penalties. See 43 CFR 3809.605(h) and 43 CFR 3809.700.

Appeal Procedures

This decision may be appealed to the Interior Board of Land Appeals, Office of the Secretary, in accordance with the regulations contained in 43 CFR, Part 4, and the enclosed Form 1842-1. If an appeal is taken, your notice of appeal must be filed in this office (at the above address) within 30 days from receipt of this decision. The appellant has the burden of showing that the decision appealed from is in error.

If you wish to file a petition pursuant to regulation 43 CFR 4.21 (58 FR 4939, January 19, 1993) for a stay of the effectiveness of this decision during the time that your appeal is being reviewed by the Board, the petition for a stay must accompany your notice of appeal. A petition for a stay is required to show sufficient justification based on the standards listed below. Copies of the notice of appeal and petition for a stay **must** also be submitted to each party named in this decision and to the Interior Board of Land Appeals and to the appropriate Office of the Solicitor (see 43 CFR 4.413) at the same time the original documents are filed with this office. If you request a stay, you have the burden of proof to demonstrate that a stay should be granted.

Standards for Obtaining a Stay

Except as otherwise provided by law or other pertinent regulation, a petition for a stay of a decision pending appeal shall show sufficient justification based on the following standards:

- (1) The relative harm to the parties if the stay is granted or denied,
- (2) The likelihood of the appellant's success on the merits,
- (3) The likelihood of immediate and irreparable harm if the stay is not granted, and
- (4) Whether the public interest favors granting the stay.

Please include your AMC serial number(s) on all correspondence. If additional information is required, please call Pauline Brown at 602-417-9360.



Rebecca Heick
Deputy State Director
Lands, Minerals and Energy Division

Enclosure(s)



United States Department of the Interior



BUREAU OF LAND MANAGEMENT

Arizona State Office

One North Central Avenue, Suite 800

Phoenix, Arizona 85004-4427

www.blm.gov/az/

DEC 15 2015

In Reply Refer To:
3800 (9200) PB
AMC418581

CERTIFIED MAIL - RETURN RECEIPT REQUESTED No. 7013 0600 0001 7593 6873

DECISION

DENNIS AND JANET TELLES : This decision affects those claims shown
4019 GRASMERE AVE : in the block below.
LAS VEGAS, NV 89121-4839 :

AMC418585
LOST GULCH

MINING CLAIMS DECLARED FORFEIT

The mining claims listed above have been declared forfeit as of September 1, 2015, for failure to timely file the required maintenance fee payment or small miner's maintenance fee waiver (waiver).

Claimants are required to pay an annual non-refundable maintenance fee of \$155 per 20 acres or portion thereof, or submit a waiver, on or before September 1 of each year. These requirements were established by 30 U.S.C. 28f-1, as amended, and 43 CFR 3834 and 3835.

Our records do not show receipt of a maintenance fee payment or small miner waiver filed on or before the due date. Therefore, the claims listed above are forfeit.

Reclamation Requirements

This decision does not relieve you of the liability for reclamation of all areas disturbed by your activities on lands covered by the subject mining claim(s) and/or site(s). After you complete the reclamation, you must notify the authorized officer of the appropriate surface managing agency so that the authorized officer may conduct a final site inspection and determine whether you may be released from liability. If you fail to reclaim the land to the satisfaction of the authorized officer, the surface management agency may cite you for noncompliance under its surface management regulations. For land administered by the Bureau of Land Management (BLM), if you fail to

reclaim the land to the satisfaction of the authorized officer as required in 43 CFR Subpart 3809, BLM will issue an order of noncompliance under 43 CFR 3809.601(a). If you fail to comply with the non-compliance order, BLM may take further action under 43 CFR 3809.604. Failure to conduct reclamation is a prohibited act that may subject you to criminal penalties. See 43 CFR 3809.605(h) and 43 CFR 3809.700.

Appeal Procedures

This decision may be appealed to the Interior Board of Land Appeals, Office of the Secretary, in accordance with the regulations contained in 43 CFR, Part 4, and the enclosed Form 1842-1. If an appeal is taken, your notice of appeal must be filed in this office (at the above address) within 30 days from receipt of this decision. The appellant has the burden of showing that the decision appealed from is in error.

If you wish to file a petition pursuant to regulation 43 CFR 4.21 (58 FR 4939, January 19, 1993) for a stay of the effectiveness of this decision during the time that your appeal is being reviewed by the Board, the petition for a stay must accompany your notice of appeal. A petition for a stay is required to show sufficient justification based on the standards listed below. Copies of the notice of appeal and petition for a stay **must** also be submitted to each party named in this decision and to the Interior Board of Land Appeals and to the appropriate Office of the Solicitor (see 43 CFR 4.413) at the same time the original documents are filed with this office. If you request a stay, you have the burden of proof to demonstrate that a stay should be granted.

Standards for Obtaining a Stay

Except as otherwise provided by law or other pertinent regulation, a petition for a stay of a decision pending appeal shall show sufficient justification based on the following standards:

- (1) The relative harm to the parties if the stay is granted or denied,
- (2) The likelihood of the appellant's success on the merits,
- (3) The likelihood of immediate and irreparable harm if the stay is not granted, and
- (4) Whether the public interest favors granting the stay.

Please include your AMC serial number(s) on all correspondence. If additional information is required, please call Pauline Brown at 602-417-9360.



Rebecca Heick
Deputy State Director
Lands, Minerals and Energy Division


Enclosure(s)

CERTIFIED MAIL™

UNIVERSITY
DEPARTMENT

Bureau of Land Management
Arizona State Office
One North Central Avenue, Suite 800
Phoenix, Arizona 85004

Official Business
Penalty for Private Use, \$300



7013 0600 0001 7593 6873

Employer

neopost
12/16/2015
US POSTAGE

FIRST-CLASS MAIL
\$07.45⁰⁰
US OFFICIAL MAIL
\$300 Penalty
For Private Use
ZIP 85004
041L11101433

RECEIVED
BLM AZ STATE OFFICE

2016 JAN -4 P 2:45

PHOENIX, ARIZONA

COMPLETE THIS SECTION ON DELIVERY

A. Signature Agent Addressee

B. Received by (Printed Name) C. Date of Delivery

D. Is delivery address different from item 1? Yes No
If YES, enter delivery address below:

3. Service Type

<input type="checkbox"/> Adult Signature	<input type="checkbox"/> Priority Mail Express®
<input type="checkbox"/> Certified Mail®	<input type="checkbox"/> Registered Mail™
<input type="checkbox"/> Collect on Delivery	<input type="checkbox"/> Registered Mail Restricted Delivery
<input type="checkbox"/> Insured Mail (over \$500)	<input type="checkbox"/> Return Receipt for Merchandise
<input type="checkbox"/> Registered Mail Restricted Delivery	<input type="checkbox"/> Signature Confirmation™
	<input type="checkbox"/> Restricted Delivery


Domestic Return Receipt

SENDER: COMPLETE THIS SECTION

- Complete items 1, 2, and 3.
- Print your name and address on the reverse so that we can return the card to you.
- Attach this card to the back of the mailpiece, or on the front if space permits.

1. Article Addressed to: DEC 15 2015

DENNIS AND JANET TELLES
4019 GRASMERE AVE
LAS VEGAS, NV 89121-4839
920/PB/AMC418581



9590 9402 1275 5246 4490 92

2. Article Number (Transfer from service label)

7013 0600 0001 7593 6873

PS Form 3811, July 2015 PSN 7530-02-000-9053


REASON FOR RETURN
Insufficient Address
No Such Person
No Postage
Forwarding Order Expired
Other

NIXIE 891212223-1N 01/01/16

RETURN TO SENDER
UNABLE TO FORWARD
UNABLE TO FORWARD
RETURN TO SENDER



PLACE STICKER AT TOP OF ENVELOPE TO THE RIGHT
OF THE CENTER ADDRESS, AND AT DOTTED LINE





United States Department of the Interior

BUREAU OF LAND MANAGEMENT

Arizona State Office

One North Central Avenue, Suite 800

Phoenix, Arizona 85004-4427

www.blm.gov/az/

DEC 03 2015



In Reply Refer To:
3800 (9200) RM
AMC418581

CERTIFIED MAIL - RETURN RECEIPT REQUESTED No. 7007 2680 0003 0661 6482

DECISION

JOHN ADAMS : This decision affects those claims shown
2642 W SILVERSTREAK WAY : in the block below.
QUEEN CREEK, AZ 85412-5911 :

AMC418584
MYSTIC MOUNTAIN #2

MINING CLAIMS DECLARED FORFEIT

The mining claims listed above have been declared forfeit as of September 1, 2015, for failure to timely file the required maintenance fee payment or small miner's maintenance fee waiver (waiver).

Claimants are required to pay an annual non-refundable maintenance fee of \$155 per 20 acres or portion thereof, or submit a waiver, on or before September 1 of each year. These requirements were established by 30 U.S.C. 28f-1, as amended, and 43 CFR 3834 and 3835.

Our records do not show receipt of a maintenance fee payment or small miner waiver filed on or before the due date. Therefore, the claims listed above are forfeit.

Reclamation Requirements

This decision does not relieve you of the liability for reclamation of all areas disturbed by your activities on lands covered by the subject mining claim(s) and/or site(s). After you complete the reclamation, you must notify the authorized officer of the appropriate surface managing agency so that the authorized officer may conduct a final site inspection and determine whether you may be released from liability. If you fail to reclaim the land to the satisfaction of the authorized officer, the surface management agency may cite you for noncompliance under its surface management regulations. For land administered by the Bureau of Land Management (BLM), if you fail to reclaim the land to the satisfaction of the authorized officer as required in 43 CFR Subpart 3809,

BLM will issue an order of noncompliance under 43 CFR 3809.601(a). If you fail to comply with the non-compliance order, BLM may take further action under 43 CFR 3809.604. Failure to conduct reclamation is a prohibited act that may subject you to criminal penalties. See 43 CFR 3809.605(h) and 43 CFR 3809.700.

Appeal Procedures

This decision may be appealed to the Interior Board of Land Appeals, Office of the Secretary, in accordance with the regulations contained in 43 CFR, Part 4, and the enclosed Form 1842-1. If an appeal is taken, your notice of appeal must be filed in this office (at the above address) within 30 days from receipt of this decision. The appellant has the burden of showing that the decision appealed from is in error.

If you wish to file a petition pursuant to regulation 43 CFR 4.21 (58 FR 4939, January 19, 1993) for a stay of the effectiveness of this decision during the time that your appeal is being reviewed by the Board, the petition for a stay must accompany your notice of appeal. A petition for a stay is required to show sufficient justification based on the standards listed below. Copies of the notice of appeal and petition for a stay **must** also be submitted to each party named in this decision and to the Interior Board of Land Appeals and to the appropriate Office of the Solicitor (see 43 CFR 4.413) at the same time the original documents are filed with this office. If you request a stay, you have the burden of proof to demonstrate that a stay should be granted.

Standards for Obtaining a Stay

Except as otherwise provided by law or other pertinent regulation, a petition for a stay of a decision pending appeal shall show sufficient justification based on the following standards:


- (1) The relative harm to the parties if the stay is granted or denied,
- (2) The likelihood of the appellant's success on the merits,
- (3) The likelihood of immediate and irreparable harm if the stay is not granted, and
- (4) Whether the public interest favors granting the stay.

Please include your AMC serial number(s) on all correspondence. If additional information is required, please call RéAnn Myers at 602-417-9413.

Sincerely,



Rebecca Heick
Deputy State Director

 Lands, Minerals and Energy Division

Enclosure(s)

UNITED STATES
DEPARTMENT OF INTERIOR
Bureau of Land Management
Arizona State Office
One North Central Avenue, Suite 800
Phoenix, Arizona 85004-4427

OFFICIAL BUSINESS
PENALTY FOR PRIVATE USE \$300

RECEIVED
BLM AZ STATE OFFICE

2015 DEC 15 P 11: 51

PHOENIX, ARIZONA



7007 2680 0003 0661 6482

JOHN ADAMS
2642 W SILVERSTREAK WAY
QUEEN CREEK, AZ 85412-5911

CERTIFIED MAIL™

neopost[®]

12/04/2015

US POSTAGE

FIRST-CLASS MAIL

\$06.95⁵

US OFFICIAL MAIL
\$300 Penalty
For Private Use
ZIP 85004

041L11101433



UNK
20 12-7

NIXIE


850 FE 1

0012/09/15

RETURN TO SENDER
ATTEMPTED - NOT KNOWN
UNABLE TO FORWARD

BC: 85004442700

*0414-04591-04-41



SENDER: COMPLETE THIS SECTION

- Complete items 1, 2, and 3. Also complete item 4 if Restricted Delivery is desired.
- Print your name and address on the reverse so that we can return the card to you.
- Attach this card to the back of the mailpiece, or on the front if space permits.

1. Article Addressed to:

JOHN ADAMS
 2642 W SILVERSTREAK WAY
 QUEEN CREEK, AZ 85412-5911
 920 481-4100/AMC418581

 2. Article Number
(Transfer from service label)

7007 2680 0003 0661 6482

PS Form 3811, February 2004

Domestic Return Receipt

102595-02-M-1540

COMPLETE THIS SECTION ON DELIVERY

A. Signature

X

-
- Agent
-
-
- Addressee

B. Received by (*Printed Name*)

C. Date of Delivery

 D. Is delivery address different from item 1? Yes
 If YES, enter delivery address below: No

3. Service Type

-
- Certified Mail
-
- Express Mail
-
-
- Registered
-
- Return Receipt for Merchandise
-
-
- Insured Mail
-
- C.O.D.

4. Restricted Delivery? (*Extra Fee*) Yes

Reference BLACK PEARL #14
AMMC 418581

418581

Sorry I took so long
to reply, I filed your notice
and forgot about.

You may make inspection
at any time and I trust
you will ^{find} the claim site
virtually untouched.

The site was not
located in a area that can
be driven to and we
just walked into the claim

Melvin Williams



Melvin D Williams
4209 W Country Gables Dr
Phoenix AZ 85053-4561

PHOENIX, ARIZONA

2015 JAN 20 P 4: 24

RECEIVED
BLM FIELD OFFICE



United States Department of the Interior



BUREAU OF LAND MANAGEMENT
Arizona State Office
One North Central Avenue, Suite 800
Phoenix, Arizona 85004-4427
www.blm.gov/az/

FEB 05 2014

In Reply Refer To:
3800 (9310) RE
AMC418581

CERTIFIED MAIL - RETURN RECEIPT REQUESTED No. 7013 0600 0001 7593 9089

DECISION

MELVIN WILLIAMS and MURRAY WILLIAMS
4209 W. COUNTRY GABLES DR.
PHOENIX, AZ. 85053-4561

This Decision Affects Those Claims
Shown in the Block Below.

AMC418581
BLACK PEARL #14

RECEIVED
BLM ARIZONA STATE OFFICE
2014 JAN 20 P 4:24
PHOENIX, ARIZONA

MINING CLAIM(S) DECLARED FORFEIT

The mining claim(s) listed above has/have been declared forfeit for failure to timely file the required maintenance fee payment or small miner's maintenance fee waiver (waiver) on or before September 3, 2013.

Claimants are required to pay an annual non-refundable maintenance fee of \$140 per 20 acres, or submit a waiver, on or before September 1 of each year. (In accordance with 43 CFR 1822.14, because September 1, 2013, fell on a Sunday and Monday was a holiday, the payment or waiver was due the next business day, September 3, 2013.) There is no grace period and late filings cannot be accepted. These requirements were established by 30 U.S.C. 28f-1, as amended, and 43 Code of Federal Regulations (CFR) 3834 and 3835.

Our records show that we did receive either a maintenance fee payment or a waiver for the above listed mining claim(s); however your document was received after September 3, 2013. Therefore, the claim(s) are forfeit. If you paid a late maintenance fee, it will be refunded at the conclusion of the 30 days appeal period.

This decision does not relieve you of the liability for reclamation of all areas disturbed by your activities on lands covered by the subject mining claim(s) and/or site(s). After you complete the reclamation, you must notify the authorized officer of the appropriate surface managing agency so that the authorized officer may conduct a final site inspection and determine whether you may be released from liability. If you fail to reclaim the land to the satisfaction of the authorized officer, the surface management agency may cite you for noncompliance under its surface management regulations.



Melvin D Williams
4209 W Country Gables Dr
Phoenix AZ 85053-4561

PHOENIX AZ 852

15 JAN 2015 PM 2 L




RECEIVED
BLM AZ STATE OFFICE

2015 JAN 20 P 4:24

PHOENIX, ARIZONA

US Dept of Interior
BLM AZ State Office
ONE NORTH CENTRAL AVE
SUITE 800
PHX, AZ 85004-4427

85004442700



AMC 418581

To Pauline Brown

12-21-2014

I just received a certified letter dated Dec 16 2014 in regards to the Mining claim AMC 418583, Mystic Mountain #1, I am forfeiting my rights to this claim. I bought the claim on Line, sight unseen. Due to health reasons I have never been able to get to see this claim. I am writing this letter as per suggestion of Pauline Brown by phone on 12-17-2014. I'm enclosing a copy of the letter of 12-16-2014

Frank J. Horvath

AC 631 Entered
ENTERED JAN 05 2015

CLAIM CLOSED.
PB

PHOENIX, ARIZONA

2014 DEC 30 P 2:34

RECEIVED
DLM / STATE OFFICE



United States Department of the Interior



BUREAU OF LAND MANAGEMENT

Arizona State Office

One North Central Avenue, Suite 800

Phoenix, Arizona 85004-4427

www.blm.gov/az/

December 10, 2014

In Reply Refer To:
3800 (9310) PB
AMC418581

CERTIFIED MAIL - RETURN RECEIPT REQUESTED No. 7014 0150 0000 5427 8826

DECISION

FRANK HAVLICK : This decision affects those claims shown
609 COUNTY HIGHWAY 102 : in the block below.
GLOVERSVILLE, NY. 12078-6032 :

AMC418583
MYSTIC MOUNTAIN #1

RECEIVED
BLM ARIZONA STATE OFFICE
2014 DEC 30 P 2:33
PHOENIX, ARIZONA

MINING CLAIMS DECLARED FORFEIT

The mining claims listed above have been declared forfeit as of September 1, 2014, for failure to timely file the required maintenance fee payment or small miner's maintenance fee waiver (waiver).

Claimants are required to pay an annual non-refundable maintenance fee of \$155 per 20 acres or portion thereof, or submit a waiver, on or before September 1 of each year. In accordance with Title 43 Code of Federal Regulations (CFR) 1822.14, because September 1, 2014, fell on a holiday, the payment was due the next business day, September 2, 2014. These requirements were established by 30 U.S.C. 28f-1, as amended, and 43 CFR 3834 and 3835.

Our records do not show receipt of a maintenance fee payment or small miner waiver filed on or before the due date. Therefore, the claims listed above are forfeit.

Reclamation Requirements

This decision does not relieve you of the liability for reclamation of all areas disturbed by your activities on lands covered by the subject mining claim(s) and/or site(s). After you complete the reclamation, you must notify the authorized officer of the appropriate surface managing agency so that the authorized officer may conduct a final site inspection and determine whether you may be released from liability. If you fail to reclaim the land to the satisfaction of the authorized officer, the surface management agency may cite you for noncompliance under its surface management

regulations. For land administered by the Bureau of Land Management (BLM), if you fail to reclaim the land to the satisfaction of the authorized officer as required in 43 CFR Subpart 3809, BLM will issue an order of noncompliance under 43 CFR 3809.601(a). If you fail to comply with the non-compliance order, BLM may take further action under 43 CFR 3809.604. Failure to conduct reclamation is a prohibited act that may subject you to criminal penalties. See 43 CFR 3809.605(h) and 43 CFR 3809.700.

Appeal Procedures

This decision may be appealed to the Interior Board of Land Appeals, Office of the Secretary, in accordance with the regulations contained in 43 CFR, Part 4, and the enclosed Form 1842-1. If an appeal is taken, your notice of appeal must be filed in this office (at the above address) within 30 days from receipt of this decision. The appellant has the burden of showing that the decision appealed from is in error.

If you wish to file a petition pursuant to regulation 43 CFR 4.21 (58 FR 4939, January 19, 1993) for a stay of the effectiveness of this decision during the time that your appeal is being reviewed by the Board, the petition for a stay must accompany your notice of appeal. A petition for a stay is required to show sufficient justification based on the standards listed below. Copies of the notice of appeal and petition for a stay **must** also be submitted to each party named in this decision and to the Interior Board of Land Appeals and to the appropriate Office of the Solicitor (see 43 CFR 4.413) at the same time the original documents are filed with this office. If you request a stay, you have the burden of proof to demonstrate that a stay should be granted.

Standards for Obtaining a Stay

Except as otherwise provided by law or other pertinent regulation, a petition for a stay of a decision pending appeal shall show sufficient justification based on the following standards:

- (1) The relative harm to the parties if the stay is granted or denied,
- (2) The likelihood of the appellant's success on the merits,
- (3) The likelihood of immediate and irreparable harm if the stay is not granted, and
- (4) Whether the public interest favors granting the stay.

Please include your AMC serial number(s) on all correspondence. If additional information is required, please call Pauline Brown at 602-417-9360.

Sincerely,

Rebecca Heick

Rebecca Heick
Acting Deputy State Director
Division of Lands and Minerals

RECEIVED
BLM AZ STATE OFFICE
2014 DEC 30 P 2:34
PHOENIX, ARIZONA

Enclosure(s)

To Pauline Brown

12-21-2014

I just received a certified letter dated Dec 16 2014 in regards to the Mining claim AMC 418583, mystic mountain #1, I am forfeiting my rights to this claim. I bought the claim on line, sight unseen. Due to health reasons I have never been able to get to see this claim. I am writing this letter as per suggestion of Pauline Brown by phone on 12-17-2014. I'm enclosing a copy of the letter of 12-16-2014

Frank J. Horvath

RECEIVED
BLM AZ STATE OFFICE
2014 DEC 30 P 2:34
PHOENIX, ARIZONA

FRANK HAVLICK
609 County Hwy 102
Gloversville NY 12078

RECEIVED
AZ STATE OFFICE

2014 DEC 30 P 2:28

PHOENIX, ARIZONA

CERTIFIED MAIL™




7014 1200 0000 3520 3152



UNITED STATES
POSTAL SERVICE

1000



85004

U.S. POSTAGE
PAID
GLOVERSVILLE, NY
12078
DEC 22, 14
AMOUNT

\$6.49

00026002-01

United States
Dept of The Interior
BUREAU OF LAND Management
ARIZONA State Office
1 North Central Ave Suite 800
Phoenix ARIZONA 85004
attn Pauline Brown

PLACE STICKER AT TOP OF ENVELOPE TO THE RIGHT
OF THE RETURN ADDRESS, FOLD AT DOTTED LINE

CERTIFIED MAIL™


FRANK HAVLICK
609 County Hwy 102
Gloversville NY 12078

RECEIVED
AZ STATE OFFICE


2014 DEC 30 P 2:28

PHOENIX, ARIZONA

CERTIFIED MAIL™



7014 1200 0000 3520 3152



1000

85004

U.S. POSTAGE
PAID
GLOVERSVILLE, NY
12078
DEC 22, 14
AMOUNT

\$6.49
00026002-01

United States
Dept of The Interior
BUREAU OF LAND Management
ARIZONA State Office
1 North Central Ave Suite 800
PHOENIX ARIZONA 85004

attn Pauline Brown

SENDER: COMPLETE THIS SECTION

- Complete items 1, 2, and 3. Also complete item 4 if Restricted Delivery is desired.
- Print your name and address on the reverse so that we can return the card to you.
- Attach this card to the back of the mailpiece, or on the front if space permits.

1. Article Addressed to:

FRANK HAVLICK
 609 COUNTY HIGHWAY 102
 GLOVERSVILLE, NY. 12078-6032

9310/PB/AMC418581

2. Article Number


(Transfer from service label)

7014 0150 0000 5427 8826

COMPLETE THIS SECTION ON DELIVERY

A. Signature

X


 Agent Addressee

B. Received by (Printed Name)

FRANK HAVLICK

C. Date of Delivery

12/15/14

D. Is delivery address different from item 1?

 Yes

If YES, enter delivery address below:

 No

2014 DEC 22 P 12:31

PHOENIX, ARIZONA


3. Service Type

 Certified Mail Express Mail Registered Return Receipt for Merchandise Insured Mail C.O.D.

4. Restricted Delivery? (Extra Fee)

 Yes


UNITED STATES POSTAL SERVICE



First-Class Mail
Postage & Fees Paid
USPS
Permit No. G-10

• Sender: Please print your name, address, and ZIP+4 in this box •

U.S. Department of the Interior
Bureau Of Land Management
Arizona State Office
One North Central Avenue
Phoenix, AZ 85004-4427





United States Department of the Interior

BUREAU OF LAND MANAGEMENT
Arizona State Office
One North Central Avenue, Suite 800
Phoenix, Arizona 85004-4427
www.blm.gov/az/



December 10, 2014

In Reply Refer To:
3800 (9310) PB
AMC418581

CERTIFIED MAIL - RETURN RECEIPT REQUESTED No. 7014 0150 0000 5427 8826

DECISION

FRANK HAVLICK : This decision affects those claims shown
609 COUNTY HIGHWAY 102 : in the block below.
GLOVERSVILLE, NY. 12078-6032 :

AMC418583
MYSTIC MOUNTAIN #1

MINING CLAIMS DECLARED FORFEIT

The mining claims listed above have been declared forfeit as of September 1, 2014, for failure to timely file the required maintenance fee payment or small miner's maintenance fee waiver (waiver).

Claimants are required to pay an annual non-refundable maintenance fee of \$155 per 20 acres or portion thereof, or submit a waiver, on or before September 1 of each year. In accordance with Title 43 Code of Federal Regulations (CFR) 1822.14, because September 1, 2014, fell on a holiday, the payment was due the next business day, September 2, 2014. These requirements were established by 30 U.S.C. 28f-1, as amended, and 43 CFR 3834 and 3835.

Our records do not show receipt of a maintenance fee payment or small miner waiver filed on or before the due date. Therefore, the claims listed above are forfeit.

Reclamation Requirements

This decision does not relieve you of the liability for reclamation of all areas disturbed by your activities on lands covered by the subject mining claim(s) and/or site(s). After you complete the reclamation, you must notify the authorized officer of the appropriate surface managing agency so that the authorized officer may conduct a final site inspection and determine whether you may be released from liability. If you fail to reclaim the land to the satisfaction of the authorized officer, the surface management agency may cite you for noncompliance under its surface management

1-5-2015
CLAIM CLOSED
AC 631 Entered -
Per Note dated 12/21/14 from F.H.
Rec'd Note on 12/30/14 ps

DD 1/14/15

1 regulations. For land administered by the Bureau of Land Management (BLM), if you fail to reclaim the land to the satisfaction of the authorized officer as required in 43 CFR Subpart 3809, BLM will issue an order of noncompliance under 43 CFR 3809.601(a). If you fail to comply with the non-compliance order, BLM may take further action under 43 CFR 3809.604. Failure to conduct reclamation is a prohibited act that may subject you to criminal penalties. See 43 CFR 3809.605(h) and 43 CFR 3809.700.

Appeal Procedures

This decision may be appealed to the Interior Board of Land Appeals, Office of the Secretary, in accordance with the regulations contained in 43 CFR, Part 4, and the enclosed Form 1842-1. If an appeal is taken, your notice of appeal must be filed in this office (at the above address) within 30 days from receipt of this decision. The appellant has the burden of showing that the decision appealed from is in error.

If you wish to file a petition pursuant to regulation 43 CFR 4.21 (58 FR 4939, January 19, 1993) for a stay of the effectiveness of this decision during the time that your appeal is being reviewed by the Board, the petition for a stay must accompany your notice of appeal. A petition for a stay is required to show sufficient justification based on the standards listed below. Copies of the notice of appeal and petition for a stay **must** also be submitted to each party named in this decision and to the Interior Board of Land Appeals and to the appropriate Office of the Solicitor (see 43 CFR 4.413) at the same time the original documents are filed with this office. If you request a stay, you have the burden of proof to demonstrate that a stay should be granted.

Standards for Obtaining a Stay

Except as otherwise provided by law or other pertinent regulation, a petition for a stay of a decision pending appeal shall show sufficient justification based on the following standards:

- (1) The relative harm to the parties if the stay is granted or denied,
- (2) The likelihood of the appellant's success on the merits,
- (3) The likelihood of immediate and irreparable harm if the stay is not granted, and
- (4) Whether the public interest favors granting the stay.

Please include your AMC serial number(s) on all correspondence. If additional information is required, please call Pauline Brown at 602-417-9360.

Sincerely,



Rebecca Heick
Acting Deputy State Director
Division of Lands and Minerals

Enclosure(s)

**DEPARTMENT OF THE INTERIOR
BUREAU OF LAND MANAGEMENT
MINING CLAIMS**

Run Date/Time: 01/05/2015 07:31 AM

(LIVE) Serial Register Page

Page 1 of 1

01'05-10-1872;017STAT0091;30USC26,28,34

Case Type 384101: LODE CLAIM

Claim Name: MYSTIC MOUNTAIN #1

Commodity :

Case Disposition: **CLOSED**

Required Maintenance Fee: \$155.00

Total Acres
20.660

Serial Number
AMC418583
Lead File Number
AMC418581

Name & Address	Int Rel
HAVLICK FRANK 609 COUNTY HIGHWAY 102 GLOVERSVILLE, NY 12078-6032	CLAIMANT

Mer Twp	Rng	Sec	Quadrant	District/Field Office	County
14	0040N	0100W	007	NW	HASSAYAMPA FO
14	0040N	0100W	007	NW	HASSAYAMPA FO
					MARICOPA
					LA PAZ

Act Date	Code	Action	Action Remarks	Receipt Number
09/02/2012	403	LOCATION DATE		
10/31/2012	395	RECORDATION NOTICE RECD	1	2682342
08/29/2013	682	MAINTENANCE FEE/\$140	2014;\$140	2869283
10/31/2012	484	LOCATION YEAR / MAINTENANCE	2013;\$140	2682342
12/10/2014	393	DECISION/NOTICE ISSUED	NO 2015 FILING	
09/01/2014	631	CLAIM ABANDONED/FORFEITED	NO 2015 FILING	
05/17/2013	669	LAND STATUS CHECKED		
03/07/2013	396	TRF OF INTEREST FILED	KAROLYI STEVE	2753509
10/31/2012	501	ACCT ADV IN LEAD FILE	AMC418581-AMC418585;	

Line Nr Remarks

SENDER: COMPLETE THIS SECTION

- Complete items 1, 2, and 3. Also complete item 4 if Restricted Delivery is desired.
- Print your name and address on the reverse so that we can return the card to you.
- Attach this card to the back of the mailpiece, or on the front if space permits.

1. Article Addressed to:

MELVIN WILLIAMS and
 MURRAY WILLIAMS
 4209 W. COUNTRY GABLES DR.
 PHOENIX, AZ 85053-4561
 9310/RE/AMC418581

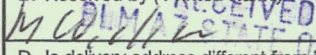
2. Article Number

*(Transfer from service label)***COMPLETE THIS SECTION ON DELIVERY**

A. Signature


 Agent Addressee

B. Received by (Printed Name)



C. Date of Delivery

2/10

D. Is delivery address different from item 1? YesIf YES, enter delivery address below: No

2014 FEB 11 P 2:10
 PHOENIX, ARIZONA

3. Service Type

 Certified Mail Express Mail Registered Return Receipt for Merchandise Insured Mail C.O.D.

4. Restricted Delivery? (Extra Fee)

 Yes

7013 0600 0001 7593 9089


UNITED STATES POSTAL SERVICE



First-Class Mail
Postage & Fees Paid
USPS
Permit No. G-10

- Sender: Please print your name, address, and ZIP+4 in this box •

U.S. DEPARTMENT OF THE INTERIOR
BUREAU OF LAND MANAGEMENT
ARIZONA STATE OFFICE
ONE NORTH CENTRAL AVENUE, SUITE 800
PHOENIX, AZ 85004-4427





United States Department of the Interior

BUREAU OF LAND MANAGEMENT
Arizona State Office
One North Central Avenue, Suite 800
Phoenix, Arizona 85004-4427
www.blm.gov/az/



FEB 05 2014

In Reply Refer To:
3800 (9310) RE
AMC418581

CERTIFIED MAIL - RETURN RECEIPT REQUESTED No. 7013 0600 0001 7593 9089

DECISION

MELVIN WILLIAMS and MURRAY WILLIAMS
4209 W. COUNTRY GABLES DR.
PHOENIX, AZ. 85053-4561

This Decision Affects Those Claims
Shown in the Block Below.

AMC418581
BLACK PEARL #14

MINING CLAIM(S) DECLARED FORFEIT

The mining claim(s) listed above has/have been declared forfeit for failure to timely file the required maintenance fee payment or small miner's maintenance fee waiver (waiver) on or before September 3, 2013.

Claimants are required to pay an annual non-refundable maintenance fee of \$140 per 20 acres, or submit a waiver, on or before September 1 of each year. (In accordance with 43 CFR 1822.14, because September 1, 2013, fell on a Sunday and Monday was a holiday, the payment or waiver was due the next business day, September 3, 2013.) There is no grace period and late filings cannot be accepted. These requirements were established by 30 U.S.C. 28f-1, as amended, and 43 Code of Federal Regulations (CFR) 3834 and 3835.

Our records show that we did receive either a maintenance fee payment or a waiver for the above listed mining claim(s); however your document was received after September 3, 2013. Therefore, the claim(s) are forfeit. If you paid a late maintenance fee, it will be refunded at the conclusion of the 30 days appeal period.

This decision does not relieve you of the liability for reclamation of all areas disturbed by your activities on lands covered by the subject mining claim(s) and/or site(s). After you complete the reclamation, you must notify the authorized officer of the appropriate surface managing agency so that the authorized officer may conduct a final site inspection and determine whether you may be released from liability. If you fail to reclaim the land to the satisfaction of the authorized officer, the surface management agency may cite you for noncompliance under its surface management regulations.

For land administered by the Bureau of Land Management (BLM), if you fail to reclaim the land to the satisfaction of the authorized officer as required in 43 CFR Subpart 3809, BLM will issue an order of noncompliance under 43 CFR 3809.601(a). If you fail to comply with the noncompliance order, BLM may take further action under 43 CFR 3809.604. Failure to conduct reclamation is a prohibited act that may subject you to criminal penalties. See 43 CFR 3809.605(h) and 43 CFR 3809.700.

Appeal Procedures

This decision may be appealed to the Interior Board of Land Appeals, Office of the Secretary, in accordance with the regulations contained in 43 CFR, Part 4, and the enclosed Form 1842-1. If an appeal is taken, your notice of appeal must be filed in this office (at the above address) within 30 days from receipt of this decision. The appellant has the burden of showing that the decision appealed from is in error.

If you wish to file a petition pursuant to regulation 43 CFR 4.21 (58 FR 4939, January 19, 1993) for a stay of the effectiveness of this decision during the time that your appeal is being reviewed by the Board, the petition for a stay must accompany your notice of appeal. A petition for a stay is required to show sufficient justification based on the standards listed below. Copies of the notice of appeal and petition for a stay must also be submitted to each party named in this decision and to the Interior Board of Land Appeals and to the appropriate Office of the Solicitor (see 43 CFR 4.413) at the same time the original documents are filed with this office. If you request a stay, you have the burden of proof to demonstrate that a stay should be granted.

Standards for Obtaining a Stay

Except as otherwise provided by law or other pertinent regulation, a petition for a stay of a decision pending appeal shall show sufficient justification based on the following standards:

- (1) The relative harm to the parties if the stay is granted or denied,
- (2) The likelihood of the appellant's success on the merits,
- (3) The likelihood of immediate and irreparable harm if the stay is not granted, and
- (4) Whether the public interest favors granting the stay.

Please include your AMC serial number(s) on all correspondence. If additional information is required, please call Rod Ebert at 602-417-9397.



Rebecca Heick
Group Administrator
Lands and Minerals

Enclosure
Appeal Form 1842-1

NOTICE!!

These documents have been scanned!

Do not place un-scanned documents beneath this notice!

Do not remove this notice from this file!

GPO Jacket No. 560-102
Print Order 61540
Rise Business Services, LLC
Job=AZ15 5/13/2019



Box Number= AZ15044



Claim Begin-End: AMC418581-AMC418585

3 Transfers



AZ15044-22

AMC417667-AMC418586

405325
418581
420457
423622
425083
402301

When recorded please return to:
Dennis Foster
George Watson
1304 Yehuh #3 St
North Bonneville, WA 98639-4657

QUITCLAIM DEED

THIS QUITCLAIM DEED, Executed this 18th day of October 2013, by first parties Shawn Deters and Tina Deters whose address is 32151 S. Maggie Mine Rd., Black Canyon City, Az 85324 to second parties, Dennis Foster and George Watson whose address is 1304 Yehuh #3 St., North Bonneville, WA 98639-4657.

WITNESSETH, that the said first party, for good consideration and for the sum of \$10.00 paid by the second party, the receipt hereby acknowledged, does hereby remise, release and quitclaim unto the second party forever, all the right, title, interest and claim which the first party has in and to the following described placer mining claims, in the County of La Paz, State of Arizona, to wit:

AMC #405332 Gold Camp Draw

Exempt per ARS 11-1134 A6

In WITNESS WHEREOF, the said first party has signed and sealed these presents the day and year first above written.

Signed, sealed and delivered:

Tina M. Deters Tina Deters

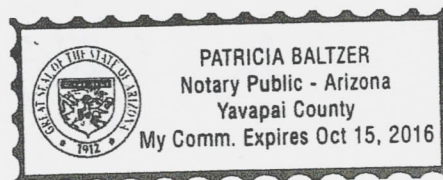
State of Arizona } Arizona
County of } Maricopa

RECEIVED
B.L.M. AZ STATE OFFICE
2013 OCT 29 P 1:52
PHOENIX, AZ
NOV 27 2013
BY: fr


On this 29 day of October, 2013 before me Tina Deters personally appeared, and proved to me on the basis of satisfactory evidence to be the person whose name is subscribed to the within instrument and acknowledged to me that he executed the same in his authorized capacity, and that his signature on the instrument the person, or the entity upon behalf of which the person acted, executed the instrument.

ACKNOWLEDGED by my hand and official notary seal.

Patricia Baltzer
Signature




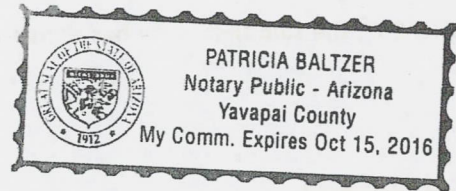
2 not


Shawn Deters

On this 29 day of October, 2013 before me Shawn Deters personally appeared, and proved to me on the basis of satisfactory evidence to be the person whose name is subscribed to the within instrument and acknowledged to me that he executed the same in his authorized capacity, and that his signature on the instrument the person, or the entity upon behalf of which the person acted, executed the instrument.

ACKNOWLEDGED by my hand and official notary seal.


Signature



RECEIVED
B.L.M. AZ STATE OFFICE
2013 OCT 29 P 1:52
PHOENIX, AZ

When recorded please return to:
Porsha Fisher
6325 N. 41st Dr.
Phoenix, AZ 85019-1408

QUITCLAIM DEED

THIS QUITCLAIM DEED, Executed this 14th day of October 2013, by first parties Steve Karolyi whose address is P.O. Box 74353, Phoenix, AZ 85087, to second party Porsha Fisher whose address is 6325 N 41st Dr., Phoenix, AZ 85019-1408.


WITNESSETH, that the said first party, for good consideration and for the sum of \$10.00 paid by the second party, the receipt hereby acknowledged, does hereby remise, release and quitclaim unto the second party forever, all the right, title, interest and claim which the first party has in and to the following described lode mining claims, in the County of Maricopa, State of Arizona, to wit:

AMC # 418582 Black Pearl #18

Exempt per ARS 11-1134 A6

In WITNESS WHEREOF, the said first party has signed and sealed these presents the day and year first above written.

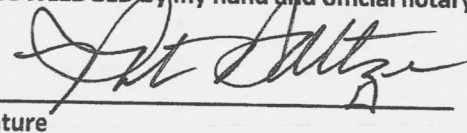
Signed, sealed and delivered:

 Steve Karolyi

State of Arizona } Arizona
County of } Yavapai

On this 14 day of October, 2013 before me Steve Karolyi, personally appeared, and proved to me on the basis of satisfactory evidence to be the person whose name is subscribed to the within instrument and acknowledged to me that he executed the same in his authorized capacity, and that his signature on the instrument the person, or the entity upon behalf of which the person acted, executed the instrument.

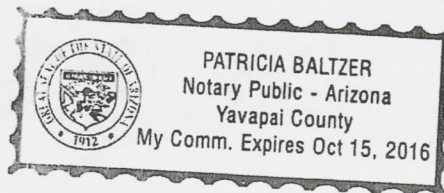
ACKNOWLEDGED by my hand and official notary seal.


Signature

RECEIVED
B.L.M. AZ STATE OFFICE
2013 OCT 29 P 1:52
PHOENIX, AZ

1 not

ENTERED
NOV 27 2013
BY: *pm*



When recorded please return to:
Danny Buckner
7380 S. 69th E. Ave
Tulsa, OK 74133

QUITCLAIM DEED

THIS QUITCLAIM DEED, Executed this 9th day of October 2013, by first party Steve Karolyi whose address is P.O Box 74353, Phoenix, Az 85087 to second party Danny Buckner whose address is x 7380 S. 69th E. Ave., Tulsa, OK 74133.

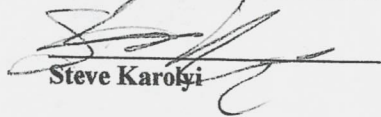
WITNESSETH, That the said first party, for good consideration and for the sum of \$10.00 paid by the second party, the receipt hereby acknowledged, does hereby remise, release and quitclaim unto the second party forever, all the right, title, interest and claim which the first party has in and to the following described lode mining claim, in the County of Maricopa, State of Arizona, to wit:

AMC # 420464 Midway Gold #3

Exempt per ARS 11-1134 A6

In WITNESS WHEREOF, the said first party has signed and sealed these presents the day and year first above written.

Signed, sealed and delivered:



Steve Karolyi


RECEIVED
B.L.M. AZ STATE OFFICE
2013 OCT 29 P 1:52
PHOENIX, AZ


State of Arizona } Arizona
County of } Yavapai

On this 2nd day of October, 2013 before me Steve Karolyi personally appeared, and proved to me on the basis of satisfactory evidence to be the person whose name is subscribed to the within instrument and acknowledged to me that he executed the same in his authorized capacity, and that his signature on the instrument the person, or the entity upon behalf of which the person acted, executed the instrument.

ACKNOWLEDGED by my hand and official notary seal.


Signature

1104
INTERE
NOV 27 2013
BY: 

 PATRICIA BALTZER
Notary Public - Arizona
Yavapai County
My Comm. Expires Oct 15, 2016

When recorded please return to:
Edith Silverharbour
3806A Bloor Str W
Toronto, Ontario M9B 6C2
Canada

QUITCLAIM DEED

THIS QUITCLAIM DEED, Executed this 3rd day of October 2013, by first party Steve Karolyi whose address is P.O. Box 74353, Phoenix, AZ 85087, to second party Summit Exponential LLC., whose address is 442 Court St. Elko, NV 89801.


WITNESSETH, that the said first party, for good consideration and for the sum of \$10.00 paid by the second party, the receipt hereby acknowledged, does hereby remise, release and quitclaim unto the second party forever, all the right, title, interest and claim which the first party has in and to the following described lode mining claim, in the County of La Paz, State of Arizona, to wit:

AMC #425083 Megans Gold

Exempt per ARS 11-1134 A6

In WITNESS WHEREOF, the said first party has signed and sealed these presents the day and year first above written.

Signed, sealed and delivered:


 Steve Karolyi

State of Arizona } Arizona
County of } Yavapai


RECEIVED
BLM. AZ STATE OFFICE
2013 OCT 29 P 1:52
PHOENIX, AZ


On this 28 day of October, 2013 before me Steve Karolyi personally appeared, and proved to me on the basis of satisfactory evidence to be the person whose name is subscribed to the within instrument and acknowledged to me that he executed the same in his authorized capacity, and that his signature on the instrument the person, or the entity upon behalf of which the person acted, executed the instrument.

ACKNOWLEDGED by my hand and official notary seal.


Signature

(not)

ENTERED
NOV 27 2013
BY: 



When recorded please return to:
William Ellis
3261 Desert Dr, Box 2773
Camp Verde, AZ 86322

QUITCLAIM DEED

THIS QUITCLAIM DEED, Executed this 30th day of September 2013 by first party Steve Karolyi, whose address is P.O. Box 74353, Phoenix, AZ 85087, to second party William Ellis whose address is 3261 Desert Dr., Box 2773, Camp Verde, AZ 86322.


WITNESSETH, that the said first party, for good consideration and for the sum of \$10.00 paid by the second party, the receipt hereby acknowledged, does hereby remise, release and quitclaim unto the second party forever, all the right, title, interest and claim which the first party has in and to the following described lode mining claim, in the County of La Paz, State of Arizona, to wit:

AMC # 423623 Patriot Gold #2

Exempt per ARS 11-1134 A6

In WITNESS WHEREOF, the said first party has signed and sealed these presents the day and year first above written.

Signed, sealed and delivered:


 Steve Karolyi

State of Arizona } Arizona
County of } Yavapai

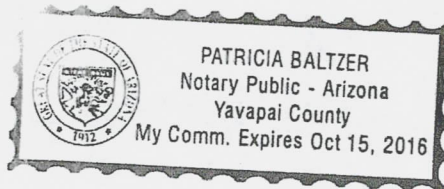
RECEIVED
B.L.M. AZ STATE OFFICE
2013 OCT 29 P 1:52
PHOENIX, AZ

On this 28 day of October, 2013 before me Steve Karolyi personally appeared, and proved to me on the basis of satisfactory evidence to be the person whose name is subscribed to the within instrument and acknowledged to me that he executed the same in his authorized capacity, and that his signature on the instrument the person, or the entity upon behalf of which the person acted, executed the instrument.

ACKNOWLEDGED by my hand and official notary seal.


Signature

Handwritten mark



When recorded please return to:
Patrick Yeck
9607 Sun Pointe Drive
Boynton Beach, FL 33437

QUITCLAIM DEED

THIS QUITCLAIM DEED, Executed this 10th day of October 2013, by first parties Steve Karolyi whose address is P.O. Box 74353, Phoenix, AZ 85087, to second party Patrick Yeck whose address is 9607 Sun Pointe Dr., Boynton Beach, FL 33437.

WITNESSETH, that the said first party, for good consideration and for the sum of \$10.00 paid by the second party, the receipt hereby acknowledged, does hereby remise, release and quitclaim unto the second party forever, all the right, title, interest and claim which the first party has in and to the following described lode mining claim, in the County of Maricopa, State of Arizona, to wit:

AMC # 420466 Red Hills Gold #1

Exempt per ARS 11-1134 A6

In WITNESS WHEREOF, the said first party has signed and sealed these presents the day and year first above written.

Signed, sealed and delivered:

Steve Karolyi Steve Karolyi

RECEIVED
B.L.M. AZ STATE OFFICE
2013 OCT 29 P 1:52
PHOENIX, AZ

State of Arizona } Arizona
County of } Yavapai


On this 28 day of October, 2013 before me Steve Karolyi, personally appeared, and proved to me on the basis of satisfactory evidence to be the person whose name is subscribed to the within instrument and acknowledged to me that he executed the same in his authorized capacity, and that his signature on the instrument the person, or the entity upon behalf of which the person acted, executed the instrument.

ACKNOWLEDGED by my hand and official notary seal.

Patricia Baltzer
Signature

not

ENTERED
NOV 27 2013
BY: *pm*



When recorded please return to:
Paul Kiefer
Melody Ann Kiefer
218 S. Allen Ave.
Republic, MO 65738-2098

QUITCLAIM DEED

THIS QUITCLAIM DEED, Executed this 13th day of January, 2013, by first parties Steve Karolyi and Tina Deters whose address is P.O. Box 74353, Phoenix, AZ 85087, to second parties, Paul Kiefer and Melody Ann Kiefer whose address is 218 S. Allen Ave., Republic, MO 65738-2098.

WITNESSETH, that the said first party, for good consideration and for the sum of \$10.00 paid by the second party, the receipt hereby acknowledged, does hereby remise, release and quitclaim unto the second party forever, all the right, title, interest and claim which the first party has in and to the following described placer mining claim, in the County of La Paz, State of Arizona, to wit:

AMC # 425084 Gold Treasure #4

Exempt per ARS 11-1134 A6

In WITNESS WHEREOF, the said first party has signed and sealed these presents the day and year first above written.

Signed, sealed and delivered:

[Signature] Steve Karolyi

[Signature] Tina Deters


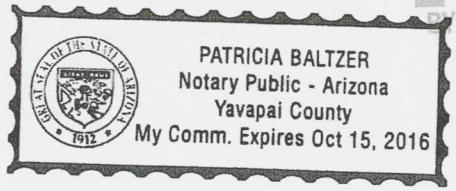
RECEIVED
B.L.M. AZ STATE OFFICE
2013 OCT 29 P 1:52
PHOENIX, AZ

State of Arizona } Arizona
County of } Yavapai

On this 28 day of October, 2013 before me Steve Karolyi and Tina Deters personally appeared, and proved to me on the basis of satisfactory evidence to be the person whose name is subscribed to the within instrument and acknowledged to me that he executed the same in his authorized capacity, and that his signature on the instrument the person, or the entity upon behalf of which the person acted, executed the instrument.

ACKNOWLEDGED by my hand and official notary seal.

[Signature]
Signature



When recorded please return to:
Paul Kiefer
Melody Ann Kiefer
218 S. Allen Ave.
Republic, MO 65738-2098

QUITCLAIM DEED

(DUPLICATE)

THIS QUITCLAIM DEED, Executed this 2nd day of October, 2013, by first parties Steve Karolyi and Tina Deters whose address is P.O. Box 74353, Phoenix, AZ 85087, to second parties, Paul Kiefer and Melody Ann Kiefer whose address is 218 S. Allen Ave., Republic, MO 65738-2098.

WITNESSETH, that the said first party, for good consideration and for the sum of \$10.00 paid by the second party, the receipt hereby acknowledged, does hereby remise, release and quitclaim unto the second party forever, all the right, title, interest and claim which the first party has in and to the following described placer mining claim, in the County of La Paz, State of Arizona, to wit:

AMC # 425084 Gold Treasure #4

Exempt per ARS 11-1134 A6

In WITNESS WHEREOF, the said first party has signed and sealed these presents the day and year first above written.

Signed, sealed and delivered:

Steve Karolyi Steve Karolyi

Tina M. Deters Tina Deters


State of Arizona } Arizona
County of } Yavapai

2013 NOV 29 P 12:43

On this 29 day of November, 2013 before me Steve Karolyi and Tina Deters personally appeared, and proved to me on the basis of satisfactory evidence to be the person whose name is subscribed to the within instrument and acknowledged to me that he executed the same in his authorized capacity, and that his signature on the instrument the person, or the entity upon behalf of which the person acted, executed the instrument.

ACKNOWLEDGED by my hand and official notary seal.

Patricia Baltzer
Signature



When recorded please return to:
Kris Boger
Dawson Boger
352 Arrowbird Ave
North Las Vegas, NV 89031-1312

QUITCLAIM DEED

THIS QUITCLAIM DEED, Executed this 18th day of July, 2013, by first parties Steve Karolyi and Tina Deters whose address is P.O. Box 74353, Phoenix, AZ 85087, to second parties Kris Boger and Dawson Boger whose address is 352 Arrowbird Ave., North Las Vegas, NV 89031-1312.

WITNESSETH, that the said first party, for good consideration and for the sum of \$10.00 paid by the second party, the receipt hereby acknowledged, does hereby remise, release and quitclaim unto the second party forever, all the right, title, interest and claim which the first party has in and to the following described placer mining claims, in the County of La Paz, State of Arizona, to wit:

AMC # 402302 Gold Pass #7

Exempt per ARS 11-1134 A6

In WITNESS WHEREOF, the said first party has signed and sealed these presents the day and year first above written.

Signed, sealed and delivered:

[Signature] Steve Karolyi
[Signature] Tina Deters

State of Arizona } Arizona
County of } Yavapai

RECEIVED
B.L.M. AZ STATE OFFICE
2013 OCT 29 P 1:52
PHOENIX, AZ

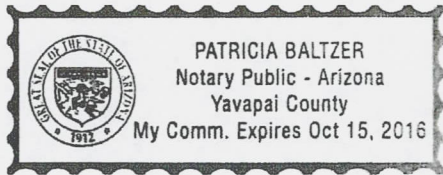
On this 28 day of October, 2013 before me Steve Karolyi and Tina Lilly, personally appeared, and proved to me on the basis of satisfactory evidence to be the person whose name is subscribed to the within instrument and acknowledged to me that he executed the same in his authorized capacity, and that his signature on the instrument the person, or the entity upon behalf of which the person acted, executed the instrument.

ACKNOWLEDGED by my hand and official notary seal.

[Signature]
Signature

2 nott

ENTERED
NOV 27 2013
BY: [Signature]



United States Department of the Interior
Bureau of Land Management
 LANDS/RECREATION & PLANNING
 ONE N CENTRAL AVE
 PHOENIX, AZ 85004 -2203
 Phone: 602-417-9200

Receipt

No: 2899922

Transaction #: 2986534	
Date of Transaction: 10/29/2013	
CUSTOMER:	
STEVE KAROLYI PO BOX 74353 PHOENIX,AZ 85087-1006 US	

LINE #	QTY	DESCRIPTION	REMARKS	UNIT PRICE	TOTAL
1	12.00	LOCATABLE MINERALS / MINING CLAIMS-NEW,UNADJUD, ONE OR MORE AUTH NOS / NEW MINING CLAIM LOCATION FEE \$34 CASES: AMC425284/\$34.00, AMC425285/\$34.00, AMC425286/\$34.00, AMC425287/\$34.00, AMC425288/\$34.00, AMC425289/\$34.00, AMC425290/\$34.00, AMC425291/\$34.00, AMC425292/\$34.00, AMC425293/\$34.00, AMC425294/\$34.00, AMC425295/\$34.00		- n/a -	408.00
2	12.00	LOCATABLE MINERALS / MINING CLAIMS-NEW,UNADJUD, ONE OR MORE AUTH NOS / NEW MINING CLAIM PROCESSING FEE \$20 CASES: AMC425284/\$20.00, AMC425285/\$20.00, AMC425286/\$20.00, AMC425287/\$20.00, AMC425288/\$20.00, AMC425289/\$20.00, AMC425290/\$20.00, AMC425291/\$20.00, AMC425292/\$20.00, AMC425293/\$20.00, AMC425294/\$20.00, AMC425295/\$20.00		- n/a -	240.00
3	12.00	LOCATABLE MINERALS / MINING CLAIMS-NEW,UNADJUD, ONE OR MORE AUTH NOS / NEW MINING CLAIM MAINT FEE \$140 CASES: AMC425284/\$140.00, AMC425285/\$140.00, AMC425286/\$140.00, AMC425287/\$140.00, AMC425288/\$140.00, AMC425289/\$140.00, AMC425290/\$140.00, AMC425291/\$140.00, AMC425292/\$140.00, AMC425293/\$140.00, AMC425294/\$140.00, AMC425295/\$140.00		- n/a -	1680.00
4	1.00	LOCATABLE MINERALS / MINING CLAIMS-NOT NEW-UNADJUD,ONE AUTH NO. ONLY / MINING CLAIM MONEY RECEIVED	TRF - 11	- n/a -	110.00

CASES: AMC405332/\$110.00			
TOTAL:			\$2,438.00

PAYMENT INFORMATION			
1	AMOUNT:	2438.00	POSTMARKED: N/A
	TYPE:	CHECK	RECEIVED: 10/29/2013
	CHECK NO:	1526	
	NAME:	KAROLYI, STEVE PO BOX 74353 PHOENIX AZ 85087-1006 US	

REMARKS

This receipt was generated by the automated BLM Collections and Billing System and is a paper representation of a portion of the official electronic record contained therein.

418660

~~418581~~

418581

When recorded please return to:
VJ Singh
7727 Chinkapin Ct
Orlando, FL 32818

QUITCLAIM DEED

THIS QUITCLAIM DEED, Executed this 27th day of September 2013, by first party Steve Karolyi, whose address is P.O Box 74353, Phoenix, Az 85087 to second party, Vedanand J. Singh whose address is 7727 Chinkapin Ct., Orlando, FL 32818.


WITNESSETH, That the said first party, for good consideration and for the sum of \$10.00 paid by the second party, the receipt hereby acknowledged, does hereby remise, release and quitclaim unto the second party forever, all the right, title, interest and claim which the first party has in and to the following described Lode mining claim, in the County of Maricopa, State of Arizona, to wit:

AMC # 418667 Lead Dike #4

Exempt per ARS 11-1134 A6

In WITNESS WHEREOF, the said first party has signed and sealed these presents the day and year first above written.


Signed, sealed and delivered:


Steve Karolyi

State of Arizona } Arizona
County of } Yavapai


On this 30 day of September, 2013 before me Steve Karolyi personally appeared, and proved to me on the basis of satisfactory evidence to be the person whose name is subscribed to the within instrument and acknowledged to me that he executed the same in his authorized capacity, and that his signature on the instrument the person, or the entity upon behalf of which the person acted, executed the instrument.

ACKNOWLEDGED by my hand and official notary seal.


Signature



RECEIVED
J.L.M. AZ STATE OFFICE
2013 SEP 30 P 1:48
PHOENIX, AZ

ENTERED
NOV 21 2013
BY: 

2

When recorded please return to:
Dennis and Janet Telles
4019 Grasmere Avenue
Las Vegas, NV 89121

QUITCLAIM DEED

THIS QUITCLAIM DEED, Executed this 20th day of July 2013, by first parties Steve Karolyi and Tina Deters whose address is P.O. Box 74353, Phoenix, AZ 85087, to second party Dennis Telles and Janet Telles whose address is 4019 Grasmere Ave., Las Vegas, NV 89121.

WITNESSETH, that the said first party, for good consideration and for the sum of \$10.00 paid by the second party, the receipt hereby acknowledged, does hereby remise, release and quitclaim unto the second party forever, all the right, title, interest and claim which the first party has in and to the following described placer mining claims, in the County of Maricopa, State of Arizona, to wit:

AMC # 418585 Lost Gulch

Exempt per ARS 11-1134 A6

In WITNESS WHEREOF, the said first party has signed and sealed these presents the day and year first above written.

Signed, sealed and delivered:

[Signature] Steve Karolyi
[Signature] Tina Deters


RECEIVED
B.L.M. AZ STATE OFFICE
2013 SEP 30 P 1:48
PHOENIX, AZ

State of Arizona } Arizona
County of } Maricopa

On this 30 day of September, 2013 before me Steve Karolyi and Tina Deters personally appeared, and proved to me on the basis of satisfactory evidence to be the person whose name is subscribed to the within instrument and acknowledged to me that he executed the same in his authorized capacity, and that his signature on the instrument the person, or the entity upon behalf of which the person acted, executed the instrument.

ACKNOWLEDGED by my hand and official notary seal.

[Signature]
Signature



1

United States Department of the Interior
Bureau of Land Management
 LANDS/RECREATION & PLANNING
 ONE N CENTRAL AVE
 PHOENIX, AZ 85004 -2203
 Phone: 602-417-9200

Receipt

No: 2891758

Transaction #: 2978115	
Date of Transaction: 10/23/2013	
CUSTOMER:	
STEVE KAROLYI PO BOX 74353 NEW RIVER, AZ 85087-1006 US	

LINE #	QTY	DESCRIPTION	REMARKS	UNIT PRICE	TOTAL
1	2.00	LOCATABLE MINERALS / MINING CLAIMS-NEW, UNADJUD, ONE OR MORE AUTH NOS / NEW MINING CLAIM LOCATION FEE \$34 CASES: AMC425083/\$34.00, AMC425084/\$34.00		- n/a -	68.00
2	2.00	LOCATABLE MINERALS / MINING CLAIMS-NEW, UNADJUD, ONE OR MORE AUTH NOS / NEW MINING CLAIM PROCESSING FEE \$15 CASES: AMC425083/\$15.00, AMC425084/\$15.00		- n/a -	30.00
3	2.00	LOCATABLE MINERALS / MINING CLAIMS-NEW, UNADJUD, ONE OR MORE AUTH NOS / NEW MINING CLAIM MAINT FEE \$140 CASES: AMC425083/\$140.00, AMC425084/\$140.00		- n/a -	280.00
4	1.00	LOCATABLE MINERALS / MINING CLAIMS-NOT NEW-UNADJUD, ONE AUTH NO. ONLY / MINING CLAIM MONEY RECEIVED CASES: AMC425083/\$140.00	NEW ASSOC PLACER LOCATION	- n/a -	140.00
5	1.00	LOCATABLE MINERALS / MINING CLAIMS-NOT NEW-UNADJUD, ONE AUTH NO. ONLY / MINING CLAIM MONEY RECEIVED CASES: AMC418667/\$30.00	QCD - 3	- n/a -	30.00
TOTAL:					\$548.00

PAYMENT INFORMATION			
1	AMOUNT:	548.00	POSTMARKED: N/A
	TYPE:	CHECK	RECEIVED: 09/30/2013
	CHECK NO:	1520	
	NAME:	KAROLYI, STEVE PO BOX 74353 NEW RIVER AZ 85087-1006 US	

REMARKS
TEMPORARY RECEIPT #184538

This receipt was generated by the automated BLM Collections and Billing System and is a paper representation of a portion of the official electronic record contained therein.

UNITED STATES
DEPARTMENT OF THE INTERIOR
BUREAU OF LAND MANAGEMENT

CREDIT CARD PAYMENT
For Mining Claim Maintenance Fee

418581

THIS IS A CHANGE OF ADDRESS

TELEPHONE SUBMISSION - ACCURACY OF THE BELOW INFORMATION IS THE RESPONSIBILITY OF THE CLAIMANT/OWNER

NAME John Adams
ADDRESS 2642 N. Silverstreak way
CITY Queen Creek STATE AZ ZIP 85142
PHONE # 303 - 523 5560

SEND RECEIPT TO Above address
 Other (include Name and Mailing Address):

Billing

4553 W. Kirkland Ave
Queen Creek AZ 85142

AMC NUMBER AMC 418584 CLAIM/SITE NAME Mystic Mountain #2 - 20

1 20 # of Claim/Site
x 140.00 Each
\$ 140.00 Total Charged JA (INITIALS)
RECEIPT # 2867731

DATE STAMP
2013 AUG 28 A 11:12
PHOENIX, ARIZONA
RECEIVED
BLM AZ STATE OFFICE

ENTERED
DATE SEP - 6 2013 INITIALS RE VERIFIED _____
***** FOR OFFICIAL USE ONLY *****

United States Department of the Interior
 Bureau of Land Management
 LANDS/RECREATION & PLANNING
 ONE N CENTRAL AVE
 PHOENIX, AZ 85004 -2203
 Phone: 602-417-9200

Receipt

No:

2867731

Transaction #: 2953672	
Date of Transaction: 08/28/2013	
CUSTOMER:	
JOHN ADAMS 2642 W SILVER STREAK WAY QUEEN CREEK, AZ 85142-5911 US	

LINE #	QTY	DESCRIPTION	REMARKS	UNIT PRICE	TOTAL
1	1.00	LOCATABLE MINERALS / MINING CLAIMS-NOT NEW-UNADJUD, ONE AUTH NO. ONLY / MINING CLAIM MONEY RECEIVED CASES: AMC418584/\$140.00	MAINT 2014/1	- n/a -	140.00
TOTAL:					\$140.00

PAYMENT INFORMATION			
NOTE: Items will appear on credit card statement as "Bureau of Land Mgmt CO".			
1	AMOUNT:	140.00	POSTMARKED: N/A
	TYPE:	CREDIT CARD	RECEIVED: 08/28/2013
	NAME:	ADAMS, JOHN 2642 W SILVER STREAK WAY QUEEN CREEK AZ 85142-5911 US	
	CARD NO:	XXXXXXXXXXXX6481	AUTH CODE: 054416
	NAME ON CARD:	JOHN ADAMS	
	EXPIRES:	03/2016	
	SIGNATURE:		

REMARKS

This receipt was generated by the automated BLM Collections and Billing System and is a paper representation of a portion of the official electronic record contained therein.

July 3, 2013


Tina Deters
32151 S. Maggie Mine Rd
Black Canyon City, Ariz 85087
602-710-3290

Ame 414237
422559
404130
418660
414381
416904
418581
420457

To Whom It May Concern;

Please be informed of my legal name change from Tina M. Lilly to Tina M. Deters due to marriage commenced on April 13, 2013. I respectfully request that all mining claims under "Lilly" be updated to reflect Deters as legal last name. Thank you.

Tina M. Deters
7/20/13



Regards,

Tina Deters

RECEIVED
2013 JUL 25 P 2:30
MINING DIVISION

ENTERED INTO COMPUTER

AMC 414237

When recorded please return to:
Patrick Bownes
537 Jones St., #3296
San Francisco, CA 94102-2007

QUITCLAIM DEED

THIS QUITCLAIM DEED, Executed this 7th day of May 2013, by first parties Steve Karolyi and Tina Deters whose address is P.O. Box 74353, Phoenix, AZ 85087 to second parties, Patrick Bownes and Michael Bownes whose address is 537 Jones St., #3296., San Francisco, CA 94102-2007.

WITNESSETH, That the said first party, for good consideration and for the sum of \$10.00 paid by the second party, the receipt hereby acknowledged, does hereby remise, release and quitclaim unto the second party forever, all the right, title, interest and claim which the first party has in and to the following described placer mining claim, in the County of La Paz, State of Arizona, to wit:

AMC # 414238, Golden Crown #6 *Amc # corrected*

Exempt per ARS 11-1134 A6

In WITNESS WHEREOF, the said first party has signed and sealed these presents the day and year first above written.

Signed, sealed and delivered:

[Signature]
Steve Karolyi
[Signature]
Tina Deters

RECEIVED
NLN AZ STATE OFFICE
2013 AUG 12 P 1:06
PHOENIX, ARIZONA

State of Arizona } Arizona
County of } Maricopa *Yavapai*


On this 12 day of August, 2013 before me Steve Karolyi and Tina Deters personally appeared, and proved to me on the basis of satisfactory evidence to be the person whose name is subscribed to the within instrument and acknowledged to me that he executed the same in his authorized capacity, and that his signature on the instrument the person, or the entity upon behalf of which the person acted, executed the instrument.

ACKNOWLEDGED by my hand and official notary seal.

[Signature]
Signature

ENTERED INTO COMPUTER

~~AUG 12 2013~~
AUG 12 2013 *CB*


PATRICIA BALTZER
Notary Public - Arizona
Yavapai County
My Comm. Expires Oct 15, 2016

New Customer Screen

System ID:
Proprietor Number: **2350768**
Proprietor Name:
Category:
Address:

City:
State:
Zip:

New ID
ENTERED INTO COMPUTER
AUG 12 2013 *PB*

Customer details successfully Inserted for Customer Id 2350768

MC Mass Owner Update

Starting Serial Number

414238

Ending Serial Number

414238

Available Options

Delete Owner - 396 TRF OF INT - (money sent to CBS)

Owner Details

Owner	Address	Address2	City	State	Zip
DETERS TINA <input type="button" value="Lookup"/>	PO BOX 74353		PHOENIX	AZ	850871006

Action Date: 08/12/2013

Action Remark: DETERS TINA

Receipt Nr: 2791006

Errors:

Transaction Successful.

ENTERED INTO COMPUTER

AUG 12 2013 PB

MC Mass Owner Update

Starting Serial Number

414238

Ending Serial Number

414238

Available Options

Delete Owner - 396 TRF OF INT - (money sent to CBS)

Owner Details

Owner	Address	Address2	City	State	Zip
KAROLYI STEVE <input type="button" value="Lookup"/>	PO BOX 74353		PHOENIX	AZ	850871006

Action Date: 08/12/2013

Action Remark: KAROLYI STEVE

Receipt Nr: 2791006

Errors:

Transaction Successful.

ENTERED INTO COMPUTER

AUG 12 2013 PB

**DEPARTMENT OF THE INTERIOR
BUREAU OF LAND MANAGEMENT
MINING CLAIMS
(LIVE) Serial Register Page**

Run Date/Time: 08/12/2013 05:24 PM

Page 1 of 1

01 10-21-1976;090STAT0090;43USC1744

Case Type 384201: PLACER CLAIM

Claim Name: GOLDEN CROWN #6

Commodity :

Case Disposition: ACTIVE

Required Maintenance Fee: \$280.00

Total Acres

40.000

Serial Number

AMC414238

Lead File Number

AMC414237

Name & Address

BOWNES PATRICK

537 JONES ST # 3296

SAN FRANCISCO, CA 94102-2007

Int Rel

BOWNES MICHAEL

537 JONES ST # 3296

SAN FRANCISCO, CA 94102-2007

CLAIMANT

CLAIMANT

Mer Twp Rng Sec

14 0040N 0130W 005

Quadrant

NE

District/Field Office

LAKE HAVASU FO

County

LA PAZ

Act Date

Code

Action

Action Remarks

Receipt Number

12/28/2011

403

LOCATION DATE

02/29/2012

395

RECORDATION NOTICE RECD

1

2524716

08/31/2012

682

MAINTENANCE FEE/\$140

2013;\$280

2647358

02/29/2012

484

LOCATION YEAR / MAINTENANCE 2012

2524716

08/12/2013

396

TRF OF INTEREST FILED

KAROLYI STEVE

2791006

08/12/2013

396

TRF OF INTEREST FILED

DETERS TINA

2791006

06/18/2012

669

LAND STATUS CHECKED

02/29/2012


501

ACCT ADV IN LEAD FILE

AMC414237-AMC414244;

Line Nr Remarks

NO WARRANTY IS MADE BY BLM
FOR USE OF THE DATA FOR
PURPOSES NOT INTENDED BY BLM



Mining Claims

Last modified: 08/12/2013 17:23:00 Status: ACTIVE

Serial Number

AMC414238

[View](#) [Void](#) [Delete](#) [Copy](#)

[Serial Register Page](#)

Case Header Details

Case Type	Claim Name	Commodity	Lead File Nr	Case Acres	Curr Mnt Fee
384201	GOLDEN CROWN #6		AMC414237	40.000	\$280.00

[Update Header Details](#)

Owner Details

Search Criteria: Search Column: [Search](#)

Proprietor Name(LFI)	Int Rel	Address	Address2	City	State	Zip
BOWNES PATRICK	58	537 JONES ST # 3296		SAN FRANCISCO	CA	941022007
BOWNES MICHAEL	58	537 JONES ST # 3296		SAN FRANCISCO	CA	941022007

[Update Customer Details](#) # Customers: 2 [Update Multiple Cases](#)

Land Description Details

Meridian: Township: Range: Section: Search Column: [Search](#)

Meridian	Twp	Range	Sec	NE	NW	SW	SE	Geo St	County	Office	SMA
14	0040N	0130W	005	X				AZ	LA PAZ	LAKE HAVASU FO	BUREAU OF LAND MGMT

[Update Location Details](#) # Locations: [Update Multiple Cases](#)

Action Details

Search Criteria: Search Column: [Search](#)

	Date (mm/dd/yyyy)	Code	Action Taken	Action Remarks	Receipt Nr
1	12/28/2011	403	LOCATION DATE		
2	02/29/2012	395	RECORDATION NOTICE RECD	1	2524716
3	08/31/2012	682	MAINTENANCE FEE/\$140	2013;\$280	2647358
4	08/12/2013	396	TRF OF INTEREST FILED	KAROLYI STEVE	2791006
5	08/12/2013	396	TRF OF INTEREST FILED	DETERS TINA	2791006
6	06/18/2012	669	LAND STATUS CHECKED		
7	02/29/2012	501	ACCT ADV IN LEAD FILE	AMC414237-AMC414244;	

[Update Action Details](#) # Actions: 8 [Update Multiple Cases](#)

Remarks

Search Criteria: Search Column: [Search](#)

Line #	Remarks
---	No Data Found

[Update Remarks](#) # Remarks: 0 [Update Multiple Cases](#)

Top of Screen

When recorded please return to:
Patrick Bownes
537 Jones St., #3296
San Francisco, CA 94102-2007

Amc 414237

QUITCLAIM DEED

Enter 2-New
ID's →

THIS QUITCLAIM DEED, Executed this 7th day of May 2013, by first parties Steve Karolyi and Tina Deters whose address is P.O. Box 74353, Phoenix, AZ 85087 to second parties, Patrick Bownes and Michael Bownes whose address is 537 Jones St., #3296., San Francisco, CA 94102-2007.

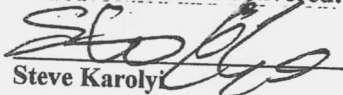
WITNESSETH, That the said first party, for good consideration and for the sum of \$10.00 paid by the second party, the receipt hereby acknowledged, does hereby remise, release and quitclaim unto the second party forever, all the right, title, interest and claim which the first party has in and to the following described placer mining claim, in the County of La Paz, State of Arizona, to wit:


414238 (3)
AMC # 414241 Golden Crown #6

Exempt per ARS 11-1134 A6

In WITNESS WHEREOF, the said first party has signed and sealed these presents the day and year first above written.

Signed, sealed and delivered:


Steve Karolyi



Tina Deters


RECEIVED
BLM AZ STATE OFFICE
2013 MAY 10 P 2:27
PHOENIX, ARIZONA

State of Arizona } Arizona
County of Maricopa } Maricopa

On this 8th day of May, 2013 before me Steve Karolyi and Tina Deters personally appeared, and proved to me on the basis of satisfactory evidence to be the person whose name is subscribed to the within instrument and acknowledged to me that he executed the same in his authorized capacity, and that his signature on the instrument the person, or the entity upon behalf of which the person acted, executed the instrument.

ACKNOWLEDGED by my hand and official notary seal.


Signature

 Christy Lamar
Notary Public
Maricopa County, Arizona
My Comm. Expires 02-13-15

2/50

Tina Lilly

work 623-465-5076

cell 602-710-3290

2:47pm - call to
3:44pm - work 3-41815
minutes: 7-9min. am

9:13A will email
Name Change

REF 2791006
5/10/13
NAME CHANGE APPR.

Dup QCD for Amc 4104138

Wrong Amc # used for GOLDEN CROWN # 6

Used Amc 414241; SHOULD BE Amc 414238

WRONG Amc #
USED:

Amc 414241 is
GOLDEN CROWN #9

Should ~~be~~ possibly be
Amc 414238 which
is GOLDEN CROWN #6

**DEPARTMENT OF THE INTERIOR
BUREAU OF LAND MANAGEMENT
MINING CLAIMS
(LIVE) Serial Register Page**

Run Date/Time: 07/02/2013 02:43 PM

Page 1 of 1

01 10-21-1976;090STAT0090;43USC1744

Case Type 384201: PLACER CLAIM

Claim Name: GOLDEN CROWN #9

Commodity :

Case Disposition: ACTIVE

Required Maintenance Fee: \$280.00

Total Acres

40.000

Serial Number

AMC414241

Lead File Number

AMC414237

Name & Address

Int Rel

RABAS RONNIE

PO BOX 205

WALDEN, CO 80480-0205

CLAIMANT

RABAS DUSTIN

PO BOX 205

WALDEN, CO 80480-0205

CLAIMANT

Mer Twp Rng Sec

Quadrant

District/Field Office

County

14 0040N 0130W 005

SE

LAKE HAVASU FO

LA PAZ

Act Date

Code Action

Action Remarks

Receipt Number

12/28/2011

403 LOCATION DATE

02/29/2012

395 RECORDATION NOTICE RECD 1

2524716

08/31/2012

682 MAINTENANCE FEE/\$140 2013;\$280

2647345

02/29/2012

484 LOCATION YEAR / MAINTENANCE 2012

2524716

02/14/2013

396 TRF OF INTEREST FILED LILLY TINA

2739631

02/14/2013

396 TRF OF INTEREST FILED KAROLYI STEVE

2739631

06/18/2012

669 LAND STATUS CHECKED

02/29/2012

501 ACCT ADV IN LEAD FILE AMC414237-AMC414244;

Line Nr Remarks

NO WARRANTY IS MADE BY BLM
FOR USE OF THE DATA FOR
PURPOSES NOT INTENDED BY BLM

**DEPARTMENT OF THE INTERIOR
BUREAU OF LAND MANAGEMENT
MINING CLAIMS
(LIVE) Serial Register Page**

Run Date/Time: 07/02/2013 02:44 PM

Page 1 of 1

01 10-21-1976;090STAT0090;43USC1744	Total Acres	Serial Number
Case Type 384201: PLACER CLAIM	40.000	AMC414238
Claim Name: GOLDEN CROWN #6		Lead File Number
Commodity :		AMC414237
Case Disposition: ACTIVE		
Required Maintenance Fee: \$280.00		


Name & Address	Int Rel
LILLY TINA PO BOX 74353, 48412 N BLKCANYONCITY HWY #123 PHOENIX, AZ 85087-1006	CLAIMANT
KAROLYI STEVE PO BOX 74353 PHOENIX, AZ 85087-1006	CLAIMANT

Mer Twp Rng Sec	Quadrant	District/Field Office	County
14 0040N 0130W 005	NE	LAKE HAVASU FO	LA PAZ

Act Date	Code	Action	Action Remarks	Receipt Number
12/28/2011	403	LOCATION DATE		
02/29/2012	395	RECORDATION NOTICE RECD	1	2524716
08/31/2012	682	MAINTENANCE FEE/\$140	2013;\$280	2647358
02/29/2012	484	LOCATION YEAR / MAINTENANCE	2012	2524716
06/18/2012	669	LAND STATUS CHECKED		
02/29/2012	501	ACCT ADV IN LEAD FILE	AMC414237-AMC414244;	

Line Nr Remarks

NO WARRANTY IS MADE BY BLM
FOR USE OF THE DATA FOR
PURPOSES NOT INTENDED BY BLM



Mining Claims

Serial Number
AMC414238

Last modified: 09/11/2012 12:42:52 Status: ACTIVE

[View](#) [Void](#) [Delete](#) [Copy](#)

[Serial Register Page](#)

Case Header Details

Case Type	Claim Name	Commodity	Lead File Nr	Case Acres	Curr Mnt Fee
384201	GOLDEN CROWN #6		AMC414237	40.000	\$280.00

[Update Header Details](#)

Owner Details

Search Criteria: Search Column: [Search](#)

Proprietor Name(LFI)	Int Rel	Address	Address2	City	State	Zip
KAROLYI STEVE	58	PO BOX 74353		PHOENIX	AZ	850871006
LILLY TINA	58	PO BOX 74353	48412 N BLKCANYONCITY HWY #123	PHOENIX	AZ	850871006

[Update Customer Details](#) # Customers: 2 [Update Multiple Cases](#)

Land Description Details

Meridian: Township: Range: Section: Search Column: [Search](#)

Meridian	Twp	Range	Sec	NE	NW	SW	SE	Geo St	County	Office	SMA
14	0040N	0130W	005	X				AZ	LA PAZ	LAKE HAVASU FO	BUREAU OF LAND MGMT

[Update Location Details](#) # Locations: [Update Multiple Cases](#)

Action Details

Search Criteria: Search Column: [Search](#)

Date (mm/dd/yyyy)	Code	Action Taken	Action Remarks	Receipt Nr
12/28/2011	403	LOCATION DATE		
02/29/2012	395	RECORDATION NOTICE RECD	1	2524716
08/31/2012	682	MAINTENANCE FEE/\$140	2013;\$280	2647358
06/18/2012	669	LAND STATUS CHECKED		
02/29/2012	501	ACCT ADV IN LEAD FILE	AMC414237-AMC414244;	
02/29/2012	484	LOCATION YEAR / MAINTENANCE FEE	2012	2524716

[Update Action Details](#) # Actions: 6 [Update Multiple Cases](#)

Remarks

Search Criteria: Search Column: [Search](#)

Line #	Remarks
---	No Data Found

[Update Remarks](#) # Remarks: 0 [Update Multiple Cases](#)

Top of Screen

Amc 422559

When recorded please return to:
Tennis and Susanne Ingebretson
1821 W. Sleepy Ranch Rd.
Phoenix, AZ 85085

QUITCLAIM DEED

Enter 2-NEW SD's
THIS QUITCLAIM DEED, Executed this 7th day of May 2013, by first parties Steve Karolyi and Tina Deters, whose address is P.O Box 74353, Phoenix, Az 85087 to second parties Tennis Ingebretson and Susanne Ingebretson whose address is 1821 W. Sleepy Ranch Rd., Phoenix, AZ 85085.

WITNESSETH, That the said first party, for good consideration and for the sum of \$10.00 paid by the second party, the receipt hereby acknowledged, does hereby remise, release and quitclaim unto the second party forever, all the right, title, interest and claim which the first party has in and to the following described Lode mining claim, in the County of Maricopa, State of Arizona, to wit:


AMC # 422562 Rico Gold

Exempt per ARS 11-1134 A6

In WITNESS WHEREOF, the said first party has signed and sealed these presents the day and year first above written.

Signed, sealed and delivered:


Steve Karolyi



Tina Deters


RECEIVED
DLM AZ STATE OFFICE
2013 MAY 10 P 2:27
PHOENIX, ARIZONA

State of Arizona } Arizona
County of } Maricopa

On this 8th day of May, 2013 before me Steve Karolyi and Tina Deters personally appeared, and proved to me on the basis of satisfactory evidence to be the person whose name is subscribed to the within instrument and acknowledged to me that he executed the same in his authorized capacity, and that his signature on the instrument the person, or the entity upon behalf of which the person acted, executed the instrument.

ACKNOWLEDGED by my hand and official notary seal.


Signature



ENTERED INTO COMPUTER
AUG 06 2013 PB

2/50

MC Mass Owner Update

Starting Serial Number

422562

Ending Serial Number

422562

Available Options

Delete Owner - 396 TRF OF INT - (money sent to CBS)

Owner Details

Owner	Address	Address2	City	State	Zip
KAROLYI STEVE <input type="button" value="Lookup"/>	PO BOX 74353		PHOENIX	AZ	850871006

Action Date: 05/10/2013

Action Remark: KAROLYI STEVE

Receipt Nr: 2791006

Errors:

Transaction Successful.

ENTERED INTO COMPUTER

AUG 06 2013 *FB*

MC Mass Owner Update

Starting Serial Number

422562

Ending Serial Number

422562

Available Options

Delete Owner - 396 TRF OF INT - (money sent to CBS)

Owner Details

Owner	Address	Address2	City	State	Zip
DETERS TINA <input type="button" value="Lookup"/>	PO BOX 74353		PHOENIX	AZ	850871006

Action Date: 05/10/2013

Action Remark: DETERS TINA

Receipt Nr: 2791006

Errors:

Transaction Successful.

U.S. DEPARTMENT OF THE INTERIOR
BUREAU OF LAND MANAGEMENT



Mining Claims

Serial Number
AMC422562

Last modified: 08/06/2013 13:21:00

Status: ACTIVE

Transfer Completed
ENTERED INTO COMPUTER

AUG 06 2013 *FB*

Case Header Details

Case Type	Claim Name	Commodity	Lead File Nr	Case Acres	Curr Mnt Fee
384201	RICO GOLD		AMC422559	40.000	\$280.00

Owner Details

Search Criteria: Search Column:

Proprietor Name(LFI)	Int Rel	Address	Address2	City
INGEBRETSON TENNIS	58	1821 W SLEEPY RANCH RD		PHOENIX
INGEBRETSON SUSANNE	58	1821 W SLEEPY RANCH RD		PHOENIX

Customers: 2

Land Description Details

Meridian: Township: Range: Section: Search Column:

Meridian	Twp	Range	Sec	NENW/SWSE	Geo St	County	Office	SMA
14	0040N	0100W	007	X		AZ	MARICOPA/HASSAYAMPA FO	BUREAU OF LAND MGMT

Locations:

Action Details

Search Criteria: Search Column:

Date (mm/dd/yyyy)	Code	Action Taken	Action Remarks	Receipt Nr
1 01/01/2013	403	LOCATION DATE		
2 03/21/2013	395	RECORDATION NOTICE RECD	1	2761000
3 03/21/2013	685	ADDL/CURABLE MAINT FEE	2013;\$140	2761000
4 06/24/2013	669	LAND STATUS CHECKED		
5 05/10/2013	396	TRF OF INTEREST FILED	KAROLYI STEVE	2791006
6 05/10/2013	396	TRF OF INTEREST FILED	DETERS TINA	2791006
7 05/10/2013	392	MONIES RECEIVED	\$100.00;1	2791006

Actions: 9

Remarks

Search Criteria: Search Column:

Line #	Remarks
---	No Data Found

Remarks: 0

Top of Screen



Mining Claims

Last modified: 06/24/2013 09:59:59 Status: ACTIVE

Serial Number
AMC422562

View Void Delete Copy

Serial Register Page

Case Header Details

Case Type	Claim Name	Commodity	Lead File Nr	Case Acres	Curr Mnt Fee
384201	RICO GOLD		AMC422559	40.000	\$280.00

PRIOR TO TRANSFER
(B)

Update Header Details

Owner Details

Search Criteria: Search Column: Search

Proprietor Name(LFI)	Int Rel	Address	Address2	City	State	Zip
KAROLYI STEVE	58	PO BOX 74353		PHOENIX	AZ	850871006
LILLY TINA	58	PO BOX 74353	48412 N BLKCANYONCITY HWY #123	PHOENIX	AZ	850871006

Update Customer Details # Customers: 2 Update Multiple Cases

Land Description Details

Meridian: Township: Range: Section: Search Column: Search

Meridian	Twp	Range	Sec	NE	NW	SW	SE	Geo St	County	Office	SMA
14	0040N	0100W	007	X				AZ	MARICOPA	HASSAYAMPA FO	BUREAU OF LAND MGMT

Update Location Details # Locations: Update Multiple Cases

Action Details

Search Criteria: Search Column: Search

Date (mm/dd/yyyy)	Code	Action Taken	Action Remarks	Receipt Nr
01/01/2013	403	LOCATION DATE		
03/21/2013	395	RECORDATION NOTICE RECD	1	2761000
03/21/2013	685	ADDL/CURABLE MAINT FEE	2013;\$140	2761000
06/24/2013	669	LAND STATUS CHECKED		
05/10/2013	392	MONIES RECEIVED	\$130.00;1	2791006
03/21/2013	501	ACCT ADV IN LEAD FILE	AMC422559-AMC422562;	
03/21/2013	484	LOCATION YEAR / MAINTENANCE FEE	2013;\$140	2761000

Update Action Details # Actions: 7 Update Multiple Cases

Remarks

Search Criteria: Search Column: Search

Line #	Remarks
---	No Data Found

Update Remarks # Remarks: 0 Update Multiple Cases

Top of Screen

When recorded please return to:
Alan J. Bisailon
8135 N. 35 Ave.
Apt 2054
Phoenix, AZ 85051

AMC404130

QUITCLAIM DEED

Enter 2-New ID's →

THIS QUITCLAIM DEED, Executed this 4th day of May, 2013 by first parties Steve Karolyi and Tina Deters, whose address is P.O. Box 74353, Phoenix, AZ 85087, to second parties, Alan John Bisailon and Aaron Jacob Bisailon whose address is 8135 N. 35th Ave., Apt.2054, Phoenix, AZ 85051.

2-New ID's Entered
JUL 02 2013 PB

WITNESSETH, That the said first party, for good consideration and for the sum of \$10.00 paid by the second party, the receipt hereby acknowledged, does hereby remise, release and quitclaim unto the second party forever, all the right, title, interest and claim which the first party has in and to the following described placer mining claims, in the County of La Paz, State of Arizona, to wit:

AMC # 404138 Gold Pass #12

Exempt per ARS 11-1134 A6

In WITNESS WHEREOF, the said first party has signed and sealed these presents the day and year first above written.

Signed, sealed and delivered:

[Signature] Steve Karolyi

[Signature] Tina Deters

State of Arizona } Arizona
County of } Maricopa

On this 8th day of May, 2013 before me Steve Karolyi and Tina Deters personally appeared, and proved to me on the basis of satisfactory evidence to be the person whose name is subscribed to the within instrument and acknowledged to me that he executed the same in his authorized capacity, and that his signature on the instrument the person, or the entity upon behalf of which the person acted, executed the instrument.

ACKNOWLEDGED by my hand and official notary seal.

[Signature]
Signature

RECEIVED
FILED AT STATE OFFICE
2013 MAY 10 P 2:28
PHOENIX, ARIZONA

THE STATE OF ARIZONA
Chrissy Lamar
Notary Public
Maricopa County, Arizona
My Comm. Expires 02-13-15

ENTERED INTO COMPUTER
AUG 06 2013 PB

2/13c

New Customer Screen

System ID:

Proprietor Number: **2348781**

Proprietor Name:

Category:

Address:

City:

State:

Zip:

New ID
ENTERED INTO COMPUTER
JUL 02 2013 *PS*

Save

Customer details successfully Inserted for Customer Id 2348781

New Customer Screen

System ID:
Proprietor Number: **2348782**
Proprietor Name:
Category:
Address:

City:
State:
Zip:

Customer details successfully Inserted for Customer Id 2348782

MC Mass Owner Update

Starting Serial Number

404138

Ending Serial Number

404138

Available Options

Delete Owner - 396 TRF OF INT - (money sent to CBS)

Owner Details

Owner	Address	Address2	City	State	Zip
KAROLYI STEVE <input type="button" value="Lookup"/>	PO BOX 74353		PHOENIX	AZ	850871006

Action Date: 05/10/2013

Action Remark: KAROLYI STEVE

Receipt Nr: 2791006

Errors:

Transaction Successful.

ENTERED INTO COMPUTER

AUG 06 2013

FB

MC Mass Owner Update

Starting Serial Number

404138

Ending Serial Number

404138

Available Options

Delete Owner - 396 TRF OF INT - (money sent to CBS)

Owner Details

Owner	Address	Address2	City	State	Zip
DETERS TINA <input type="button" value="Lookup"/>	PO BOX 74353		PHOENIX	AZ	850871006

Action Date: 05/10/2013

Action Remark: DETERS TINA

Receipt Nr: 2791006

Errors:

Transaction Successful.

U.S. DEPARTMENT OF THE INTERIOR
BUREAU OF LAND MANAGEMENT



Mining Claims

Last modified: 08/06/2013 13:31:00 Status: ACTIVE

Serial Number
AMC404138

Transfer Processed
ENTERED INTO COMPUTER
AUG 06 2013 *PB*

Case Header Details

Case Type	Claim Name	Commodity	Lead File Nr	Case Acres	Curr Mnt Fee
384201	GOLD PASS #12		AMC404130	40.000	\$280.00

Owner Details

Search Criteria: Search Column:

Proprietor Name(LFI)	Int Rel	Address	Address2	City	State	Zip
BISAILLON ALAN JOHN	58	8135 N 35TH AVE APT 2054		PHOENIX	AZ	850515883
BISAILLON AARON JACOB	58	8135 N 35TH AVE APT 2054		PHOENIX	AZ	850515883

Customers: 2

Land Description Details

Meridian: Township: Range: Section: Search Column:

Meridian	Twp	Range	Sec	N	E	W	S	W	S	E	Geo St	County	Office	SMA
14	0070N	0120W	017			X					AZ	LA PAZ	LAKE HAVASU FO	BUREAU OF LAND MGMT

Locations:

Action Details

Search Criteria: Search Column:

Date (mm/dd/yyyy)	Code	Action Taken	Action Remarks	Receipt Nr
1 10/15/2010	403	LOCATION DATE		
2 01/06/2011	395	RECORDATION NOTICE RECD	1	2274226
3 08/31/2012	682	MAINTENANCE FEE/\$140	2013;\$280	2647358
4 05/10/2013	396	TRF OF INTEREST FILED	KAROLYI STEVE	2791006
5 05/10/2013	396	TRF OF INTEREST FILED	DETERS TINA	2791006
6 08/25/2011	682	MAINTENANCE FEE/\$140	2012	2415208
7 04/28/2011	669	LAND STATUS CHECKED		

Actions: 9


Remarks

Search Criteria: Search Column:

Line #	Remarks
---	No Data Found

Remarks: 0

Top of Screen



Mining Claims

Last modified: 09/11/2012 12:37:41 Status: ACTIVE

Serial Number

AMC404138

View Void Delete Copy

Serial Register Page

Case Header Details

Case Type	Claim Name	Commodity	Lead File Nr	Case Acres	Curr Mnt Fee
384201	GOLD PASS #12		AMC404130	40.000	\$280.00

PRIOR TO TRANSFER

Update Header Details

Owner Details

Search Criteria: Search Column: Search

Proprietor Name(LFI)	Int Rel	Address	Address2	City
KAROLYI STEVE	58	PO BOX 74353		PHOENIX
LILLY TINA	58	PO BOX 74353	48412 N BLKCANYONCITY HWY #123	PHOENIX

Update Customer Details # Customers: 2 Update Multiple Cases

Location and Description Details

Meridian: Township: Range: Section: Search Column: Search

Meridian	Twp	Range	Sec	NENW/SW/SE	Geo St	County	Office	SMA
14	0070N	0120W	017	X	AZ	LA PAZ	LAKE HAVASU FO	BUREAU OF LAND MGMT

Update Location Details # Locations: Update Multiple Cases

Action Details

Search Criteria: Search Column: Search

Date (mm/dd/yyyy)	Code	Action Taken	Action Remarks	Receipt Nr
10/15/2010	403	LOCATION DATE		
01/06/2011	395	RECORDATION NOTICE RECD	1	2274226
08/31/2012	682	MAINTENANCE FEE/\$140	2013;\$280	2647358
08/25/2011	682	MAINTENANCE FEE/\$140	2012	2415208
04/28/2011	669	LAND STATUS CHECKED		
01/06/2011	501	ACCT ADV IN LEAD FILE	AMC404130-AMC404143;	
01/06/2011	484	LOCATION YEAR / MAINTENANCE FEE	2011	2274226

Update Action Details # Actions: 7 Update Multiple Cases

Remarks

Search Criteria: Search Column: Search

Line #	Remarks
---	No Data Found

Update Remarks # Remarks: 0 Update Multiple Cases

Top of Screen

When recorded please return to:
Alan J. Bisailon
8135 N. 35 Ave.
Apt 2054
Phoenix, AZ 85051

AMC 404130

QUITCLAIM DEED

THIS QUITCLAIM DEED, Executed this 4th day of May, 2013 by first parties Steve Karolyi and Tina Lilly, whose address is P.O. Box 74353, Phoenix, AZ 85087, to second parties, Alan John Bisailon and Aaron Jacob Bisailon whose address is 8135 N. 35th Ave., Apt.2054, Phoenix, AZ 85051.

WITNESSETH, That the said first party, for good consideration and for the sum of \$10.00 paid by the second party, the receipt hereby acknowledged, does hereby remise, release and quitclaim unto the second party forever, all the right, title, interest and claim which the first party has in and to the following described placer mining claims, in the County of La Paz, State of Arizona, to wit:

AMC # 404138 Gold Pass #12

THIS IS A DUPLICATE FILING
therefore it was counted twice, PB

Exempt per ARS 11-1134 A6

In WITNESS WHEREOF, the said first party has signed and sealed these presents the day and year first above written.

Signed, sealed and delivered:

Steve Karolyi Steve Karolyi

Tina Deters Tina Deters

State of Arizona } Arizona
County of } Maricopa


RECEIVED
DLM AZ STATE OFFICE
2013 MAY 10 P 2:28
PHOENIX, ARIZONA


On this 8th day of May, 2013 before me Steve Karolyi and Tina Deters personally appeared, and proved to me on the basis of satisfactory evidence to be the person whose name is subscribed to the within instrument and acknowledged to me that he executed the same in his authorized capacity, and that his signature on the instrument the person, or the entity upon behalf of which the person acted, executed the instrument.

ACKNOWLEDGED by my hand and official notary seal.

Chris Lamar
Signature

ENTERED INTO COMPUTER
AUG 06 2013 PB





Mining Claims

Last modified: 08/06/2013 15:47:04 Status: ACTIVE

Serial Number

AMC404138

Case Header Details

Case Type	Claim Name	Commodity	Lead File Nr	Case Acres	Curr Mnt Fee
384201	GOLD PASS #12		AMC404130	40.000	\$280.00

Owner Details

Search Criteria: Search Column:

Proprietor Name(LFI)	Int Rel	Address	Address2	City	State
BISAILLON ALAN JOHN	58	8135 N 35TH AVE APT 2054		PHOENIX	AZ
BISAILLON AARON JACOB	58	8135 N 35TH AVE APT 2054		PHOENIX	AZ

Customers: 2

Land Description Details

Meridian: Township: Range: Section: Search Column:

Meridian	Twp	Range	Sec	N	NE	NW	SE	SW	Geo St	County	Office	SMA
14	0070N	0120W	017			X			AZ	LA PAZ	LAKE HAVASU FO	BUREAU OF LAND MGMT

Locations:

Action Details

Search Criteria: Search Column:

Date (mm/dd/yyyy)	Code	Action Taken	Action Remarks	Receipt Nr
1 10/15/2010	403	LOCATION DATE		
2 01/06/2011	395	RECORDATION NOTICE RECD	1	2274226
3 08/31/2012	682	MAINTENANCE FEE/\$140	2013;\$280	2647358
4 05/10/2013	396	TRF OF INTEREST FILED	KAROLYI STEVE	2791006
5 05/10/2013	396	TRF OF INTEREST FILED	DETERS TINA	2791006
6 05/10/2013	398	DOC RETURNED UNRECORDED	\$10;396	2791006
7 08/25/2011	682	MAINTENANCE FEE/\$140	2012	2415208

Actions: 10

AUG 06 2013
Duplicate QCD
Processed accordingly
Per AT,
PB

Remarks

Search Criteria: Search Column:

Line #	Remarks
---	No Data Found

Remarks: 0

Top of Screen

AMC 418660
AMC 414381

When recorded please return to:
Paul Wilk
517 N. Mount Prospect Rd.
Des Plaines, IL 60016-2028

QUITCLAIM DEED

THIS QUITCLAIM DEED, Executed this 8th day of May 2013, by first parties Steve Karolyi, and Tina Deters, whose address is P.O. Box 74353, Phoenix, AZ 85087, to second parties Paul Wilk whose address is 517 N. Mount Prospect Rd., Des Plaines, IL 60016-2028.


WITNESSETH, That the said first party, for good consideration and for the sum of \$10.00 paid by the second party, the receipt hereby acknowledged, does hereby remise, release and quitclaim unto the second party forever, all the right, title, interest and claim which the first party has in and to the following described placer mining claim, in the County of Maricopa, State of Arizona, to wit:


AMC # 418668 Lead Dike#3
AMC# 414384 Gold Rock

Exempt per ARS 11-1134 A6

In WITNESS WHEREOF, the said first party has signed and sealed these presents the day and year first above written.

Signed, sealed and delivered:


Steve Karolyi

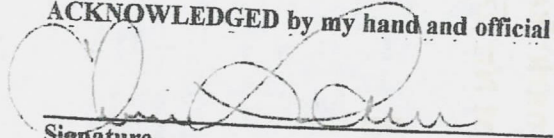

Tina Deters

State of Arizona } Arizona
County of } Maricopa


RECEIVED
MARICOPA COUNTY OFFICE
2013 MAY 10 P 2:28
PHOENIX, ARIZONA

On this 8 day of May, 2013 before me Steve Karolyi and Tina Deters personally appeared, and proved to me on the basis of satisfactory evidence to be the person whose name is subscribed to the within instrument and acknowledged to me that he executed the same in his authorized capacity, and that his signature on the instrument the person, or the entity upon behalf of which the person acted, executed the instrument.

ACKNOWLEDGED by my hand and official notary seal.


Signature

ENTERED INTO COMPUTER
AUG 06 2013 fb


Chrissey Lamar
Notary Public
Maricopa County, Arizona
My Comm. Expires 02-18-15

MC Mass Owner Update

Starting Serial Number

418668

Ending Serial Number

418668

ENTERED INTO COMPUTER
AUG 06 2013 *FB*

Available Options

Delete Owner - 396 TRF OF INT - (money sent to CBS)

Owner Details

Owner	Address	Address2	City	State	Zip
KAROLYI STEVE <input type="button" value="Lookup"/>	PO BOX 74353		PHOENIX	AZ	850871006

Action Date: 05/10/2013

Action Remark: KAROLYI STEVE

Receipt Nr: 2791006

Errors:

Transaction Successful.

U.S. DEPARTMENT OF THE INTERIOR
BUREAU OF LAND MANAGEMENT



Mining Claims

Last modified: 08/06/2013 13:50:00 Status: ACTIVE

Serial Number
AMC418668

View Void Delete Copy

Serial Register Page

Transfer Processed
ENTERED INTO COMPUTER
AUG 06 2013 *pb*

Case Header Details

Case Type	Claim Name	Commodity	Lead File Nr	Case Acres	Curr Mnt Fee
384101	LEAD DIKE #3		AMC418660	20.660	\$140.00

Update Header Details

Owner Details

Search Criteria: Search Column: Search

Proprietor Name(LFI)	Int Rel	Address	Address2	City	State	Zip
WILK PAUL	58	517 N MOUNT PROSPECT RD		DES PLAINES	IL	600162028

Update Customer Details # Customers: 1 Update Multiple Cases

Land Description Details

Meridian: Township: Range: Section: Search Column: Search

Meridian	Twp	Range	Sec	NE	NW	SW	SE	Geo St	County	Office	SMA
14	0050N	0080W	013	X	X			AZ	MARICOPA	HASSAYAMPA FO	BUREAU OF LAND MGMT

Update Location Details # Locations: Update Multiple Cases

Action Details

Search Criteria: Search Column: Search

Date (mm/dd/yyyy)	Code	Action Taken	Action Remarks	Receipt Nr
09/02/2012	403	LOCATION DATE		
11/08/2012	395	RECORDATION NOTICE RECD	1	2686436
11/07/2012	484	LOCATION YEAR / MAINTENANCE FEE	2013;\$140	2686436
06/06/2013	669	LAND STATUS CHECKED		
05/10/2013	396	TRF OF INTEREST FILED	KAROLYI STEVE	2791006
11/07/2012	501	ACCT ADV IN LEAD FILE	AMC418660-AMC418670;	

Update Action Details # Actions: 6 Update Multiple Cases

Remarks

Search Criteria: Search Column: Search

Line #	Remarks
---	No Data Found

Update Remarks # Remarks: 0 Update Multiple Cases

Top of Screen



Mining Claims

Last modified: 06/06/2013 11:36:08 Status: ACTIVE

Serial Number
AMC418668

Case Header Details

Case Type	Claim Name	Commodity	Lead File Nr	Case Acres	Curr Mnt Fee
384101	LEAD DIKE #3		AMC418660	20.660	\$140.00

PRIOR TO TRANSFER

Owner Details

Search Criteria: Search Column:

Proprietor Name(LFI)	Int Rel	Address	Address2	City	State	Zip
KAROLYI STEVE	58	PO BOX 74353		PHOENIX	AZ	850871006

Customers: 1

Land Description Details

Meridian: Township: Range: Section: Search Column:

Meridian	Twp	Range	Sec	N	E	W	S	Geo St	County	Office	SMA
14	0050N	0080W	013	X	X			AZ	MARICOPA	HASSAYAMPA FO	BUREAU OF LAND MGMT

Locations:

Action Details

Search Criteria: Search Column:

Date (mm/dd/yyyy)	Code	Action Taken	Action Remarks	Receipt Nr
09/02/2012	403	LOCATION DATE		
11/08/2012	395	RECORDATION NOTICE RECD	1	2686436
11/07/2012	484	LOCATION YEAR / MAINTENANCE FEE	2013;\$140	2686436
06/06/2013	669	LAND STATUS CHECKED		
11/07/2012	501	ACCT ADV IN LEAD FILE	AMC418660-AMC418670;	

Actions: 5

Remarks

Search Criteria: Search Column:

Line #	Remarks
---	No Data Found

Remarks: 0

Top of Screen

**DEPARTMENT OF THE INTERIOR
BUREAU OF LAND MANAGEMENT
MINING CLAIMS
(LIVE) Serial Register Page**

Run Date/Time: 08/06/2013 01:51 PM

Page 1 of 1

01 05-10-1872;017STAT0091;30USC26,28,34

Case Type 384101: LODE CLAIM

Claim Name: LEAD DIKE #3

Commodity :

Case Disposition: ACTIVE

Required Maintenance Fee: \$140.00

Total Acres

20.660

Serial Number

AMC418668

Lead File Number

AMC418660

Name & Address

WILK PAUL

517 N MOUNT PROSPECT RD

DES PLAINES, IL 60016-2028

Int Rel

CLAIMANT

Mer Twp Rng Sec

Quadrant

District/Field Office

County

14 0050N 0080W 013

NW ,SW

HASSAYAMPA FO

MARICOPA

Act Date

Code Action

Action Remarks

Receipt Number

09/02/2012

403 LOCATION DATE

11/08/2012

395 RECORDATION NOTICE RECD 1

2686436

11/07/2012

484 LOCATION YEAR / MAINTENANCE 2013;\$140

2686436

06/06/2013

669 LAND STATUS CHECKED

05/10/2013

396 TRF OF INTEREST FILED KAROLYI STEVE

2791006

11/07/2012

501 ACCT ADV IN LEAD FILE AMC418660-AMC418670;

Line Nr Remarks

NO WARRANTY IS MADE BY BLM
FOR USE OF THE DATA FOR
PURPOSES NOT INTENDED BY BLM

MC Mass Owner Update

Starting Serial Number

414384

Ending Serial Number

414384

ENTERED INTO COMPUTER
AUG 06 2013 RB

Available Options

Delete Owner - 396 TRF OF INT - (money sent to CBS)

Owner Details

Owner	Address	Address2	City	State	Zip
DETERS TINA <input type="button" value="Lookup"/>	PO BOX 74353		PHOENIX	AZ	850871006

Action Date: 05/10/2013

Action Remark: DETERS TINA

Receipt Nr: 2791006

Errors:
Transaction Successful.

U.S. DEPARTMENT OF THE INTERIOR
BUREAU OF LAND MANAGEMENT



Mining Claims

Serial Number
AMC414384

Last modified: 08/06/2013 13:39:00 Status: ACTIVE

Transfer Processed
ENTERED INTO COMPUTER
AUG 06 2013 PB

Case Header Details

Case Type	Claim Name	Commodity	Lead File Nr	Case Acres	Curr Mnt Fee
384101	GOLD ROCK		AMC414381	20.660	\$140.00

Owner Details

Search Criteria: Search Column:

Proprietor Name(LFI)	Int Rel	Address	Address2	City	State	Zip
WILK PAUL	58	517 N MOUNT PROSPECT RD		DES PLAINES	IL	600162028

Customers: 1

Land Description Details

Meridian: Township: Range: Section: Search Column:

Meridian	Twp	Range	Sec	NE	NW	SW	SE	Geo St	County	Office	SMA
14	0040N	0070W	017			X	X	AZ	MARICOPA	HASSAYAMPA FO	BUREAU OF LAND MGMT

Locations:

Action Details

Search Criteria: Search Column:

Date (mm/dd/yyyy)	Code	Action Taken	Action Remarks	Receipt Nr
12/22/2011	403	LOCATION DATE		
03/12/2012	395	RECORDATION NOTICE RECD	1	2531724
08/31/2012	682	MAINTENANCE FEE/\$140	2013;\$140	2647358
05/10/2013	396	TRF OF INTEREST FILED	DETERS TINA	2791006
06/22/2012	669	LAND STATUS CHECKED		
03/12/2012	501	ACCT ADV IN LEAD FILE	AMC414381-AMC414393;	
03/12/2012	484	LOCATION YEAR / MAINTENANCE FEE	2012	2531724

Actions: 7

Remarks

Search Criteria: Search Column:

Line #	Remarks
---	No Data Found

Remarks: 0

Top of Screen



Mining Claims

Last modified: 09/11/2012 12:43:45 Status: ACTIVE

Serial Number
AMC414384

Case Header Details

Case Type	Claim Name	Commodity	Lead File Nr	Case Acres	Curr Mnt Fee
384101	GOLD ROCK		AMC414381	20.660	\$140.00

Prior to Transfer

Owner Details

Search Criteria: Search Column:

Proprietor Name(LFI)	Int Rel	Address	Address2	City	State	Zip
LILLY TINA	58	PO BOX 74353	48412 N BLKCANYONCITY HWY #123	PHOENIX	AZ	850871006

Customers: 1

Land Description Details

Meridian: Township: Range: Section: Search Column:

Meridian	Twp	Range	Sec	N	E	W	S	W	SE	Geo St	County	Office	SMA
14	0040N	0070W	017					X	X	AZ	MARICOPA	HASSAYAMPA FO	BUREAU OF LAND MGMT

Locations:

Action Details

Search Criteria: Search Column:

Date (mm/dd/yyyy)	Code	Action Taken	Action Remarks	Receipt Nr
12/22/2011	403	LOCATION DATE		
03/12/2012	395	RECORDATION NOTICE RECD	1	2531724
08/31/2012	682	MAINTENANCE FEE/\$140	2013;\$140	2647358
06/22/2012	669	LAND STATUS CHECKED		
03/12/2012	501	ACCT ADV IN LEAD FILE	AMC414381-AMC414393;	
03/12/2012	484	LOCATION YEAR / MAINTENANCE FEE	2012	2531724

Actions: 6

Remarks

Search Criteria: Search Column:

Line #	Remarks
---	No Data Found

Remarks: 0

Top of Screen

**DEPARTMENT OF THE INTERIOR
BUREAU OF LAND MANAGEMENT
MINING CLAIMS
(LIVE) Serial Register Page**

Run Date/Time: 08/06/2013 01:47 PM

Page 1 of 1

01 05-10-1872;017STAT0091;30USC26,28,34

Case Type 384101: LODE CLAIM

Claim Name: GOLD ROCK

Commodity :

Case Disposition: ACTIVE

Required Maintenance Fee: \$140.00

Total Acres

20.660

Serial Number

AMC414384

Lead File Number

AMC414381

Name & Address

WILK PAUL

517 N MOUNT PROSPECT RD

DES PLAINES, IL 60016-2028

Int Rel

CLAIMANT

Mer Twp Rng Sec

Quadrant

District/Field Office

County

14 0040N 0070W 017

SW ,SE

HASSAYAMPA FO

MARICOPA

Act Date

Code Action

Action Remarks

Receipt Number

12/22/2011

403 LOCATION DATE

03/12/2012

395 RECORDATION NOTICE RECD 1

2531724

08/31/2012

682 MAINTENANCE FEE/\$140 2013;\$140

2647358

03/12/2012

484 LOCATION YEAR / MAINTENANCE 2012

2531724

05/10/2013

396 TRF OF INTEREST FILED DETERS TINA

2791006

06/22/2012

669 LAND STATUS CHECKED

03/12/2012

501 ACCT ADV IN LEAD FILE AMC414381-AMC414393;

Line Nr Remarks

NO WARRANTY IS MADE BY BLM
FOR USE OF THE DATA FOR
PURPOSES NOT INTENDED BY BLM

When recorded please return to:
Mike Toomoth
11012 Canyon Rd East Ste8
PMB 860
Puyallup, WA - 98373

Amc 416904

QUITCLAIM DEED

THIS QUITCLAIM DEED, Executed this 4th day of May 2013, by first parties Steve Karolyi whose address is P.O. Box 74353, Phoenix, AZ 85087, to second party Mike Toomoth whose address is 11012 Canyon Rd East Ste. 8., PMB 860., Puyallup, WA 98373.

New ID
JUL 02 2013
Entered. PB


WITNESSETH, that the said first party, for good consideration and for the sum of \$10.00 paid by the second party, the receipt hereby acknowledged, does hereby remise, release and quitclaim unto the second party forever, all the right, title, interest and claim which the first party has in and to the following described lode mining claims, in the County of Maricopa, State of Arizona, to wit:

AMC # 416906 Black Pearl #10

Exempt per ARS 11-1134 A6

In WITNESS WHEREOF, the said first party has signed and sealed these presents the day and year first above written.

Signed, sealed and delivered:


 Steve Karolyi


State of Arizona } Arizona
County of } Maricopa

RECEIVED
BLM AZ STATE OFFICE
2013 MAY 10 P 2:28
PHOENIX, ARIZONA

On this 8th day of May, 2013 before me Steve Karolyi, personally appeared, and proved to me on the basis of satisfactory evidence to be the person whose name is subscribed to the within instrument and acknowledged to me that he executed the same in his authorized capacity, and that his signature on the instrument the person, or the entity upon behalf of which the person acted, executed the instrument.

ACKNOWLEDGED by my hand and official notary seal.


Signature



ENTERED INTO COMPUTER
JUL 02 2013 PB

Use

New Customer Screen

System ID:
Proprietor Number: **2348785**
Proprietor Name:
Category:
Address:

City:
State:
Zip:

New ID
ENTERED INTO COMPUTER
7/2/13 RB

Customer details successfully Inserted for Customer Id 2348785

MC Mass Owner Update

Starting Serial Number

416906

Ending Serial Number

416906

ENTERED INTO COMPUTER

JUL 02 2013 *ps*

Available Options

Delete Owner - 396 TRF OF INT - (money sent to CBS)

Owner Details

Owner	Address	Address2	City	State	Zip
KAROLYI STEVE <input type="button" value="Lookup"/>	PO BOX 74353		PHOENIX	AZ	850871006

Action Date: 05/10/2013

Action Remark: KAROLYI STEVE

Receipt Nr: 2791006

Errors:

Transaction Successful.



Mining Claims

Serial Number
AMC416906

Last modified: 07/02/2013 17:06:00 Status: ACTIVE

[View](#) [Void](#) [Delete](#) [Copy](#)

[Serial Register Page](#)

Transfer Processed
ENTERED INTO COMPUTER
JUL 02 2013 PB

Case Header Details

Case Type	Claim Name	Commodity	Lead File Nr	Case Acres	Curr Mnt Fee
384101	BLACK PEARL #10		AMC416904	20.660	\$140.00

[Update Header Details](#)

Owner Details

Search Criteria: Search Column: [Search](#)

Proprietor Name(LFI)	Int Rel	Address	Address2	City	State	Zip
TOOMOTH MIKE	58	11012 CANYON RD E STE 8	PMB 860	PUYALLUP	WA	983733002

[Update Customer Details](#) # Customers: 1 [Update Multiple Cases](#)

Land Description Details

Meridian: Township: Range: Section: Search Column: [Search](#)

Meridian	Twp	Range	Sec	NE	NW	SW	SE	Geo St	County	Office	SMA
14	0040N	0070W	017			X		AZ	MARICOPA	HASSAYAMPA FO	BUREAU OF LAND MGMT

[Update Location Details](#) # Locations: [Update Multiple Cases](#)

Action Details

Search Criteria: Search Column: [Search](#)

Date (mm/dd/yyyy)	Code	Action Taken	Action Remarks	Receipt Nr
05/20/2012	403	LOCATION DATE		
08/06/2012	395	RECORDATION NOTICE RECD	1	2623639
08/31/2012	682	MAINTENANCE FEE/\$140	2013;\$140	2647313
05/10/2013	396	TRF OF INTEREST FILED	KAROLYI STEVE	2791006
03/08/2013	669	LAND STATUS CHECKED		
08/06/2012	501	ACCT ADV IN LEAD FILE	AMC416904-AMC416909;	
08/06/2012	484	LOCATION YEAR / MAINTENANCE FEE	2012;\$140	2623639


[Update Action Details](#) # Actions: 7 [Update Multiple Cases](#)

Remarks

Search Criteria: Search Column: [Search](#)

Line #	Remarks
---	No Data Found

[Update Remarks](#) # Remarks: 0 [Update Multiple Cases](#)



Mining Claims

Last modified: 03/21/2013 08:41:59 Status: ACTIVE

Serial Number

AMC416906

Prior to Transfer

Case Header Details

Case Type	Claim Name	Commodity	Lead File Nr	Case Acres	Curr Mnt Fee
384101	BLACK PEARL #10		AMC416904	20.660	\$140.00

Owner Details

Search Criteria: Search Column:

Proprietor Name(LFI)	Int Rel	Address	Address2	City	State	Zip
KAROLYI STEVE	58	PO BOX 74353		PHOENIX	AZ	850871006

Customers: 1

Land Description Details

Meridian: Township: Range: Section: Search Column:

Meridian	Twp	Range	Sec	NE	NW	SW	SE	Geo St	County	Office	SMA
14	0040N	0070W	017				X	AZ	MARICOPA	HASSAYAMPA FO	BUREAU OF LAND MGMT

Locations:

Action Details

Search Criteria: Search Column:

Date (mm/dd/yyyy)	Code	Action Taken	Action Remarks	Receipt Nr
05/20/2012	403	LOCATION DATE		
08/06/2012	395	RECORDATION NOTICE RECD	1	2623639
08/31/2012	682	MAINTENANCE FEE/\$140	2013;\$140	2647313
03/08/2013	669	LAND STATUS CHECKED		
08/06/2012	501	ACCT ADV IN LEAD FILE	AMC416904-AMC416909;	
08/06/2012	484	LOCATION YEAR / MAINTENANCE FEE	2012;\$140	2623639

Actions: 6

Remarks

Search Criteria: Search Column:

Line #	Remarks
---	No Data Found

Remarks: 0

Top of Screen

When recorded please return to:
John Adams
824 W 97th Ave
Denver, CO 80206

AMC 418581

QUITCLAIM DEED

THIS QUITCLAIM DEED, Executed this 7th day of May 2013, by first party Steve Karolyi, whose address is P.O Box 74353, Phoenix, Az 85087 to second party John Adams whose address is 824 W. 97th Ave., Denver, CO 80206.

Entered
1 - New ID
JUL 02 2013

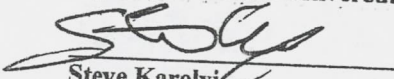
WITNESSETH, That the said first party, for good consideration and for the sum of \$10.00 paid by the second party, the receipt hereby acknowledged, does hereby remise, release and quitclaim unto the second party forever, all the right, title, interest and claim which the first party has in and to the following described Lode mining claim, in the County of Maricopa, State of Arizona, to wit:

AMC # 418584 Mystic Mountain #2

Exempt per ARS 11-1134 A6

In WITNESS WHEREOF, the said first party has signed and sealed these presents the day and year first above written.

Signed, sealed and delivered:



Steve Karolyi


RECEIVED
ELI AZ STATE OFFICE
283 MAY 10 P 2:28
PHOENIX, ARIZONA

State of Arizona } Arizona
County of } Maricopa

On this 8th day of May, 2013 before me Steve Karolyi personally appeared, and proved to me on the basis of satisfactory evidence to be the person whose name is subscribed to the within instrument and acknowledged to me that he executed the same in his authorized capacity, and that his signature on the instrument the person, or the entity upon behalf of which the person acted, executed the instrument.

ACKNOWLEDGED by my hand and official notary seal.


Signature

 Chrissey Lamar
Notary Public
Maricopa County, Arizona
My Comm. Expires 02-13-15

ENTERED INTO COMPUTER
JUL 02 2013 PB

1/AC

New Customer Screen

System ID:

Proprietor Number: **2348783**

Proprietor Name:

Category:

Address:

City:

State:

Zip:

New ID
ENTERED INTO COMPUTER
JUL 02 2013
PB

Save

Customer details successfully Inserted for Customer Id 2348783

MC Mass Owner Update

Starting Serial Number

418584

Ending Serial Number

418584

Available Options

Delete Owner - 396 TRF OF INT - (money sent to CBS)

Owner Details

Owner	Address	Address2	City	State	Zip
KAROLYI STEVE <input type="button" value="Lookup"/>	PO BOX 74353		PHOENIX	AZ	850871006

Action Date: 05/10/2013

Action Remark: KAROLYI STEVE

Receipt Nr: 2791006

ENTERED INTO COMPUTER

Errors:

Transaction Successful.

JUL 02 2013 *RB*



Mining Claims

Serial Number
AMC418584

Last modified: 07/02/2013 17:09:00 Status: ACTIVE

View Void Delete Copy

Serial Register Page

Case Header Details

Case Type	Claim Name	Commodity	Lead File Nr	Case Acres	Curr Mnt Fee
384101	MYSTIC MOUNTAIN #2		AMC418581	20.660	\$140.00

Update Header Details

Transfer Processed
ENTERED INTO COMPUTER
JUL 02 2013 *ps*

Owner Details

Search Criteria: Search Column: Search

Proprietor Name(LFI)	Int Rel	Address	Address2	City	State	Zip
ADAMS JOHN	58	824 W 97TH AVE		NORTHGLENN	CO	802605604

Update Customer Details # Customers: 1 Update Multiple Cases

Land Description Details

Meridian: Township: Range: Section: Search Column: Search

Meridian	Twp	Range	Sec	NE	NW	SW	SE	Geo St	County	Office	SMA
14	0040N	0100W	007		X			AZ	LA PAZ, MARICOPA	HASSAYAMPA FO	BUREAU OF LAND MGMT

Update Location Details # Locations: 1 Update Multiple Cases

Action Details

Search Criteria: Search Column: Search

Date (mm/dd/yyyy)	Code	Action Taken	Action Remarks	Receipt Nr
09/02/2012	403	LOCATION DATE		
10/31/2012	395	RECORDATION NOTICE RECD	1	2682342
10/31/2012	484	LOCATION YEAR / MAINTENANCE FEE	2013;\$140	2682342
05/17/2013	669	LAND STATUS CHECKED		
05/10/2013	396	TRF OF INTEREST FILED	KAROLYI STEVE	2791006
10/31/2012	501	ACCT ADV IN LEAD FILE	AMC418581-AMC418585;	


Update Action Details # Actions: 6 Update Multiple Cases

Remarks

Search Criteria: Search Column: Search

Line #	Remarks
---	No Data Found

Update Remarks # Remarks: 0 Update Multiple Cases



Mining Claims

Last modified: 05/17/2013 12:49:24 Status: ACTIVE

Serial Number

AMC418584

Case Header Details

Case Type	Claim Name	Commodity	Lead File Nr	Case Acres	Curr Mnt Fee
384101	MYSTIC MOUNTAIN #2		AMC418581	20.660	\$140.00

PRIOR TO TRANSFER

Owner Details

Search Criteria: Search Column:

Proprietor Name(LFI)	Int Rel	Address	Address2	City	State	Zip
KAROLYI STEVE	58	PO BOX 74353		PHOENIX	AZ	850871006

Customers: 1

Land Description Details

Meridian: Township: Range: Section: Search Column:

Meridian	Twp	Range	Sec	NE	NW	SE	SW	Geo St	County	Office	SMA
14	0040N	0100W	007		X			AZ	LA PAZ, MARICOPA	HASSAYAMPA FO	BUREAU OF LAND MGMT

Locations:

Action Details

Search Criteria: Search Column:

Date (mm/dd/yyyy)	Code	Action Taken	Action Remarks	Receipt Nr
09/02/2012	403	LOCATION DATE		
10/31/2012	395	RECORDATION NOTICE RECD	1	2682342
10/31/2012	484	LOCATION YEAR / MAINTENANCE FEE	2013;\$140	2682342
05/17/2013	669	LAND STATUS CHECKED		
10/31/2012	501	ACCT ADV IN LEAD FILE	AMC418581-AMC418585;	

Actions: 5

Remarks

Search Criteria: Search Column:

Line #	Remarks
---	No Data Found

Remarks: 0

Top of Screen

When recorded please return to:
Mario Mata
931 N. Sonora St.
Coolidge, AZ 85128

Amc 420457

QUITCLAIM DEED

THIS QUITCLAIM DEED, Executed this 7th day of May 2013, by first parties Steve Karolyi whose address is P.O. Box 74353, Phoenix, AZ 85087, to second party Mario Mata whose address is 931 N. Sonora St., Coolidge, AZ 85128.

Entered in new ID
JUL 02 2013 PB

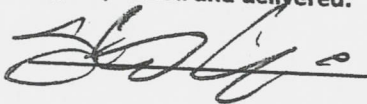
WITNESSETH, that the said first party, for good consideration and for the sum of \$10.00 paid by the second party, the receipt hereby acknowledged, does hereby remise, release and quitclaim unto the second party forever, all the right, title, interest and claim which the first party has in and to the following described lode mining claim, in the County of Maricopa, State of Arizona, to wit:

AMC # 420467 Red Hills Gold #2

Exempt per ARS 11-1134 A6

In WITNESS WHEREOF, the said first party has signed and sealed these presents the day and year first above written.

Signed, sealed and delivered:


 Steve Karolyi


State of Arizona } Arizona
County of } Maricopa

RECEIVED
PLM AZ STATE OFFICE
2013 MAY 10 P 2:28
PHOENIX, ARIZONA

On this 8th day of May, 2013 before me Steve Karolyi, personally appeared, and proved to me on the basis of satisfactory evidence to be the person whose name is subscribed to the within instrument and acknowledged to me that he executed the same in his authorized capacity, and that his signature on the instrument the person, or the entity upon behalf of which the person acted, executed the instrument.

ACKNOWLEDGED by my hand and official notary seal.


Signature



ENTERED INTO COMPUTER
JUL 02 2013 PB

Handwritten initials

New Customer Screen

System ID:
Proprietor Number: 2348779
Proprietor Name:
Category:
Address:

City:
State:
Zip:

New ID
ENTERED INTO COMPUTER

JUL 02 2013 PB

Customer details successfully Inserted for Customer Id 2348779

MC Mass Owner Update

Starting Serial Number

420467

Ending Serial Number

420467

Available Options

Delete Owner - 396 TRF OF INT - (money sent to CBS)

Owner Details

Owner	Address	Address2	City	State	Zip
KAROLYI STEVE <input type="button" value="Lookup"/>	PO BOX 74353		PHOENIX	AZ	850871006

Action Date: 05/10/2013

Action Remark: KAROLYI STEVE

Receipt Nr: 2791006

Errors:

Transaction Successful.

ENTERED INTO COMPUTER

JUL 02 2013 *JB*



Mining Claims

Last modified: 07/02/2013 17:11:00 Status: ACTIVE

Serial Number
AMC420467

*TRANSFER PROCESSED
ENTERED INTO COMPUTER
JUL 02 2013 PB*

Case Header Details

Case Type	Claim Name	Commodity	Lead File Nr	Case Acres	Curr Mnt Fee
384101	RED HILLS GOLD #2		AMC420457	20.660	\$140.00

Owner Details

Search Criteria: Search Column:

Proprietor Name(LFI)	Int Rel	Address	Address2	City	State	Zip
MATA MARIO	58	931 N SONORA ST		COOLIDGE	AZ	851283842

Customers: 1

Land Description Details

Meridian: Township: Range: Section: Search Column:

Meridian	Twp	Range	Sec	N	E	W	S	Geo St	County	Office	SMA
14	0040N	0070W	023	X				AZ	MARICOPA	HASSAYAMPA FO	BUREAU OF LAND MGMT

Locations:

Action Details

Search Criteria: Search Column:

Date (mm/dd/yyyy)	Code	Action Taken	Action Remarks	Receipt Nr
10/04/2012	403	LOCATION DATE		
12/31/2012	395	RECORDATION NOTICE RECD	1	2714874
12/27/2012	484	LOCATION YEAR / MAINTENANCE FEE	2013;\$140	2714874
06/11/2013	669	LAND STATUS CHECKED		
05/10/2013	396	TRF OF INTEREST FILED	KAROLYI STEVE	2791006
12/27/2012	501	ACCT ADV IN LEAD FILE	AMC420457-AMC420472;	

Actions: 6

Remarks


Search Criteria: Search Column:

Line #	Remarks
0001	MISSING DATE OF LOCATION

Remarks: 1

Top of Screen

U.S. DEPARTMENT OF THE INTERIOR
BUREAU OF LAND MANAGEMENT



Mining Claims

Last modified: 06/11/2013 14:35:13 Status: ACTIVE

Serial Number

AMC420467

Case Header Details

Case Type	Claim Name	Commodity	Lead File Nr	Case Acres	Curr Mnt Fee
384101	RED HILLS GOLD #2		AMC420457	20.660	\$140.00

PRIOR TO TRANSFER

Owner Details

Search Criteria: Search Column:

Proprietor Name(LFI)	Int Rel	Address	Address2	City	State	Zip
KAROLYI STEVE	58	PO BOX 74353		PHOENIX	AZ	850871006

Customers: 1

Land Description Details

Meridian: Township: Range: Section: Search Column:

Meridian	Twp	Range	Sec	NE	NW	SW	SE	Geo St	County	Office	SMA
14	0040N	0070W	023	X				AZ	MARICOPA	HASSAYAMPA FO	BUREAU OF LAND MGMT

Locations:

Action Details

Search Criteria: Search Column:

Date (mm/dd/yyyy)	Code	Action Taken	Action Remarks	Receipt Nr
10/04/2012	403	LOCATION DATE		
12/31/2012	395	RECORDATION NOTICE RECD	1	2714874
12/27/2012	484	LOCATION YEAR / MAINTENANCE FEE	2013;\$140	2714874
06/11/2013	669	LAND STATUS CHECKED		
12/27/2012	501	ACCT ADV IN LEAD FILE	AMC420457-AMC420472;	

Actions: 5

Remarks

Search Criteria: Search Column:

Line #	Remarks
0001	MISSING DATE OF LOCATION

Remarks: 1

Top of Screen

United States Department of the Interior
 Bureau of Land Management
 LANDS/RECREATION & PLANNING
 ONE N CENTRAL AVE
 PHOENIX, AZ 85004 -2203
 Phone: 602-417-9200

Receipt

No: 2791006

Transaction #: 2875730		ENTERED INTO COMPUTER
Date of Transaction: 05/10/2013		
CUSTOMER:		
STEVE KAROLYI PO BOX 74353 PHOENIX, AZ 85087-1006 US		

LINE #	QTY	DESCRIPTION	REMARKS	UNIT PRICE	TOTAL
1	1.00	LOCATABLE MINERALS / MINING CLAIMS-NOT NEW-UNADJUD, ONE AUTH NO. ONLY / MINING CLAIM MONEY RECEIVED CASES: AMC422562/\$130.00	13 TRANSFERS ATTACHED	- n/a -	130.00
TOTAL:					\$130.00

PAYMENT INFORMATION			
1	AMOUNT:	130.00	POSTMARKED: N/A
	TYPE:	CHECK	RECEIVED: 05/10/2013
	CHECK NO:	7814	
	NAME:	KAROLYI, STEVE PO BOX 74353 PHOENIX AZ 85087-1006 US	

REMARKS
7/2/13 EMAIL MSG Sent to Tina Lilly (Deters).

This receipt was generated by the automated BLM Collections and Billing System and is a paper representation of a portion of the official electronic record contained therein.

JUL 02 2013 **ENTERED INTO COMPUTER**
 Amc 406906'; Amc 418584'; Amc 420467' (PB)

AUG 06 2013 - Amc 404138²; 422562²; Amc 418668' & 414384'
 Amc 414138 had a duplicate OCD therefore it was counted twice.

SD for Amc 414241². Cannot be processed; claimant list; this is:
 Golden Crown #6. LR-2000 shows Amc 414241 as Golden Crown #9
 and two different people own it, as of 2/14/13... I included this info on
 7/16/13. PB

JUL 25 2013 - A copy of what was signed by Tina Peters was forwarded to ADJ. on July 25th 2013. Tina Deters signed the "Name Change" statement on 7/20/13. (See Copy) - PB



Brown, Pauline <paullinebrown@blm.gov>

QUIT CLAIM DEEDS; RECEIPT #2791006

3 messages

Brown, Pauline <paullinebrown@blm.gov>
To: MINEFINDER7@gmail.com

Tue, Jul 2, 2013 at 4:29 PM

Tina,

Please contact me concerning the QCD's that were filed with BLM on May 10, 2013; Receipt #2791006. Several Deeds may not be processed until I hear from you. I will be in the office tomorrow morning; I can be reached at 602-417-9360. I did leave a message on your phone's.

Thank you and have a nice evening,

—
PAULINE BROWN, LAND LAW EXAMINER
LANDS AND MINERALS DEPT., {AZ931}
US DEPARTMENT OF THE INTERIOR
BUREAU OF LAND MANAGEMENT
1 N CENTRAL AVE., SUITE 800
PHOENIX, AZ 85004

This electronic mail message contains information that (a) is or may be CONFIDENTIAL, PROPRIETARY IN NATURE, OR OTHERWISE PROTECTED BY LAW FROM DISCLOSURE, and (b) is intended only for the use of the addressee(s) named herein. If you are not an intended recipient, please notify the sender by return e-mail immediately and take the steps necessary to delete the message completely from your computer system. If the reader of this message is not the intended recipient or the employee or agent responsible for delivering this message to the intended recipient, you are hereby notified that any dissemination, distribution, or copying of this communication is strictly prohibited. Not Intended as a Substitute for a Writing: Notwithstanding the Uniform Electronic Transaction Act or any other law of similar effect, absent an express statement to the contrary, this e-mail message, its contents, and any attachments hereto are not intended to represent an offer or acceptance to enter into a contract and are not otherwise intended to bind this sender, or any other person or entity.


minefinder7@gmail.com <minefinder7@gmail.com>
To: "Brown, Pauline" <paullinebrown@blm.gov>

Wed, Jul 3, 2013 at 9:57 AM

Hi Pauline,

It was a pleasure speaking with you. I appreciate your assistance in resolving any confusion surrounding notification of legal name change. Please find the requested document attached. Thank you so very much. If you have any questions, please do not hesitate to contact me. Again, Thank you.

Tina Deters
[Quoted text hidden]

 **BLM request legal name change.docx**
16K

AZ-931

**UNITED STATES
DEPARTMENT OF THE INTERIOR**

Bureau of Land Management
Arizona State Office
1 North Central Avenue, Suite 800
Phoenix, Arizona 85004

Official Business
Penalty for Private Use, \$300

An Equal Opportunity Employer


**TINA DETERS
32151 S MAGGIE MINE RD
BLACK CANYON CITY, AZ 85087**

Tina,

July 16, 2013

Any request for an address or name change must be signed by the claimant(s); Please sign and date your request and return it to the Bureau of Land Management. Also I am still waiting on the Corrected QCD (see copy of attachments). If you have any questions, Please do not hesitate to call me.

Thank you kindly,



PAULINE BROWN, LAND LAW EXAMINER
LANDS AND MINERALS DEPT., {AZ931}
US DEPARTMENT OF THE INTERIOR
BUREAU OF LAND MANAGEMENT
1 N CENTRAL AVE., SUITE 800
PHOENIX, AZ 85004
(602) 417-9360

Brown, Pauline <paulinebrown@blm.gov>
To: Steve Karolyi <minefinder7@gmail.com>

Wed, Jul 3, 2013 at 10:17 AM

Hi Tina,

The wording is fine on your name change statement but we still need a **signed** statement. Please sign the above attached statement and mail it in to my attention.

I will process the name change as well as the quit claim deeds upon receipt.

Thank you kindly,


[Quoted text hidden]

July 3, 2013

Tina Deters
32151 S. Maggie Mine Rd
Black Canyon City, Ariz 85087
602-710-3290

To Whom It May Concern;

Please be informed of my legal name change from Tina M. Lilly to Tina M. Deters due to marriage commenced on April 13, 2013. I respectfully request that all mining claims under "Lilly" be updated to reflect Deters as legal last name. Thank you.



Regards,

Tina Deters

 COPY

Amc 414237

When recorded please return to:
Patrick Bownes
537 Jones St., #3296
San Francisco, CA 94102-2007

QUITCLAIM DEED

THIS QUITCLAIM DEED, Executed this 7th day of May 2013, by first parties Steve Karolyi and Tina Deters whose address is P.O. Box 74353, Phoenix, AZ 85087 to second parties, Patrick Bownes and Michael Bownes whose address is 537 Jones St., #3296., San Francisco, CA 94102-2007.

WRONG Amc #
USED.
Amc 914241 is
GOLDEN CROWN #9
Should possibly be
Amc 414238 which
is GOLDEN CROWN #6


WITNESSETH, That the said first party, for good consideration and for the sum of \$10.00 paid by the second party, the receipt hereby acknowledged, does hereby remise, release and quitclaim unto the second party forever, all the right, title, interest and claim which the first party has in and to the following described placer mining claim, in the County of La Paz, State of Arizona, to wit:


Amc # 414241 Golden Crown #6

Exempt per ARS 11-1134 A6

In WITNESS WHEREOF, the said first party has signed and sealed these presents the day and year first above written.

Signed, sealed and delivered:


Steve Karolyi



Tina Deters


RECEIVED
BLM AZ STATE OFFICE
2013 MAY 10 P 2:21
PHOENIX, ARIZONA

State of Arizona } Arizona
County of ^{San} } Maricopa

On this 8th day of May, 2013 before me Steve Karolyi and Tina Deters personally appeared, and proved to me on the basis of satisfactory evidence to be the person whose name is subscribed to the within instrument and acknowledged to me that he executed the same in his authorized capacity, and that his signature on the instrument the person, or the entity upon behalf of which the person acted, executed the instrument.

ACKNOWLEDGED by my hand and official notary seal.


Signature

 Chissy Lamar
Notary Public
Maricopa County, Arizona
My Comm. Expires 02-13-15

**DEPARTMENT OF THE INTERIOR
BUREAU OF LAND MANAGEMENT
MINING CLAIMS
(LIVE) Serial Register Page**

Run Date/Time: 07/17/2013 09:43 AM

Page 1 of 1

01 10-21-1976;090STAT0090;43USC1744

Case Type 384201: PLACER CLAIM

Claim Name: GOLDEN CROWN #6

Commodity :

Case Disposition: ACTIVE

Required Maintenance Fee: \$280.00

Total Acres

40.000

Serial Number

AMC414238

Lead File Number

AMC414237

Name & Address

Int Rel

LILLY TINA	PO BOX 74353	PHOENIX, AZ 85087-1006	CLAIMANT
KAROLYI STEVE	PO BOX 74353	PHOENIX, AZ 85087-1006	CLAIMANT

<u>Mer Twp</u>	<u>Rng</u>	<u>Sec</u>	<u>Quadrant</u>	<u>District/Field Office</u>	<u>County</u>
14	0040N	0130W	005 NE	LAKE HAVASU FO	LA PAZ

<u>Act Date</u>	<u>Code</u>	<u>Action</u>	<u>Action Remarks</u>	<u>Receipt Number</u>
12/28/2011	403	LOCATION DATE		
02/29/2012	395	RECORDATION NOTICE RECD	1	2524716
08/31/2012	682	MAINTENANCE FEE/\$140	2013;\$280	2647358
02/29/2012	484	LOCATION YEAR / MAINTENANCE	2012	2524716
06/18/2012	669	LAND STATUS CHECKED		
02/29/2012	501	ACCT ADV IN LEAD FILE	AMC414237-AMC414244;	

Line Nr Remarks


NO WARRANTY IS MADE BY BLM
FOR USE OF THE DATA FOR
PURPOSES NOT INTENDED BY BLM

July 3, 2013

Tina Deters
32151 S. Maggie Mine Rd
Black Canyon City, Ariz 85087
602-710-3290

To Whom It May Concern;

Please be informed of my legal name change from Tina M. Lilly to Tina M. Deters due to marriage commenced on April 13, 2013. I respectfully request that all mining claims under "Lilly" be updated to reflect Deters as legal last name. Thank you.



Regards,

Tina Deters



July 3, 2013

Tina Deters
32151 S. Maggie Mine Rd
Black Canyon City, Ariz 85087
602-710-3290

To Whom It May Concern;

Please be informed of my legal name change from Tina M. Lilly to Tina M. Deters due to marriage commenced on April 13, 2013. I respectfully request that all mining claims under "Lilly" be updated to reflect Deters as legal last name. Thank you.

Tina M. Deters
7/20/13



Regards,

Tina Deters

RECEIVED
BILL AZ CONSUMER OFFICE
2013 JUL 25 P 2:30
PHOENIX, ARIZONA

Customer Name Update Screen

System ID:MC

Name:DETERS TINA

Lookup

Proprietor #:2289931

Renumber To:

Category:P - PRIVATE

Address:PO BOX 74353

City:PHOENIX

State:AZ

Zip:850871006

UNDELIVERABLE

Last Name Updated
ENTERED INTO COMPUTER
for Statement received 7/25/13
AUG 06 2013 *JB*

Save

Save/Override DataFlux

Delete

Renumber

Customer details successfully saved for Customer Id 2289931

Customer Name Update Screen

System ID: MC

Name: LILLY TINA

Lookup

Proprietor #: 2289931

Renumber To:

Category: P - PRIVATE

Address: PO BOX 74353

PREVIOUS LISTING

City: PHOENIX

State: AZ

Zip: 850871006

UNDELIVERABLE

Save

Save/Override DataFlux

Delete

Renumber

Amc 418581
Amc 420818
Amc 420457
Amc 412420
Amc 418660

When recorded please return to:
Frank Havlick
609 County Hwy 102
Gloversville, NY 12078

QUITCLAIM DEED

THIS QUITCLAIM DEED, Executed this 2nd day of March 2013, by first party Steve Karolyi, whose address is P.O Box 74353, Phoenix, Az 85087 to second party, Frank Havlick whose address is 609 County Hwy 102., Gloversville, NY 12078.


WITNESSETH, That the said first party, for good consideration and for the sum of \$10.00 paid by the second party, the receipt hereby acknowledged, does hereby remise, release and quitclaim unto the second party forever, all the right, title, interest and claim which the first party has in and to the following described Lode mining claim, in the County of Maricopa, State of Arizona, to wit:

AMC # 418583 Mystic Mountain #1

Exempt per ARS 11-1134 A6

In WITNESS WHEREOF, the said first party has signed and sealed these presents the day and year first above written.

Signed, sealed and delivered:



Steve Karolyi


RECEIVED
CLERK OF SUPERIOR COURT
2013 MAR - 7 P 12:47
PHOENIX, ARIZONA

State of Arizona } Arizona
County of } Maricopa

On this 6 day of March, 2013 before me Steve Karolyi personally appeared, and proved to me on the basis of satisfactory evidence to be the person whose name is subscribed to the within instrument and acknowledged to me that he executed the same in his authorized capacity, and that his signature on the instrument the person, or the entity upon behalf of which the person acted, executed the instrument.

ACKNOWLEDGED by my hand and official notary seal.


Signature



ENTERED IN COMPUTER
RE 5-7-19

1/30

When recorded please return to:
Mike Sharpe
1600 Laverder Dr.
Fernley, NV 89408-7305

QUITCLAIM DEED

THIS QUITCLAIM DEED, Executed this 2nd day of March 2013, by first party Steve Karolyi, whose address is P.O Box 74353, Phoenix, Az 85087 to second party, Mike Sharpe whose address is 1600 Laverder Dr., Fernley, NV 89408-7305.

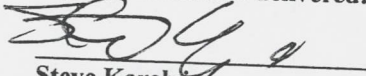
WITNESSETH, That the said first party, for good consideration and for the sum of \$10.00 paid by the second party, the receipt hereby acknowledged, does hereby remise, release and quitclaim unto the second party forever, all the right, title, interest and claim which the first party has in and to the following described Lode mining claim, in the County of Maricopa, State of Arizona, to wit:

AMC # 420457 Belmont Gold #1

Exempt per ARS 11-1134 A6

In WITNESS WHEREOF, the said first party has signed and sealed these presents the day and year first above written.

Signed, sealed and delivered:



Steve Karolyi


RECEIVED
PLM AZ STATE OFFICE
2013 MAR -7 P 12:46
PHOENIX, ARIZONA

State of Arizona } Arizona
County of } Maricopa

On this 6 day of March, 2013 before me Steve Karolyi personally appeared, and proved to me on the basis of satisfactory evidence to be the person whose name is subscribed to the within instrument and acknowledged to me that he executed the same in his authorized capacity, and that his signature on the instrument the person, or the entity upon behalf of which the person acted, executed the instrument.

ACKNOWLEDGED by my hand and official notary seal.


Signature



ENTERED IN COMPUTER
R2 5-7-13

Handwritten initials

When recorded please return to:
Michael and Deborah Gruenthaner
20616 N. Ventana Dr. West
Sun City, AZ 85373

QUITCLAIM DEED

THIS QUITCLAIM DEED, Executed this 2nd day of March 2013, by first party Steve Karolyi, whose address is P.O Box 74353, Phoenix, Az 85087 to second parties, Michael Gruenthaner and Deborah Gruenthaner whose address is 14 Louisen St. Buffalo, NY 14211.


WITNESSETH, That the said first party, for good consideration and for the sum of \$10.00 paid by the second party, the receipt hereby acknowledged, does hereby remise, release and quitclaim unto the second party forever, all the right, title, interest and claim which the first party has in and to the following described Lode mining claim, in the County of Maricopa, State of Arizona, to wit:

AMC # 420471 Scotts Gold

Exempt per ARS 11-1134 A6

In WITNESS WHEREOF, the said first party has signed and sealed these presents the day and year first above written.

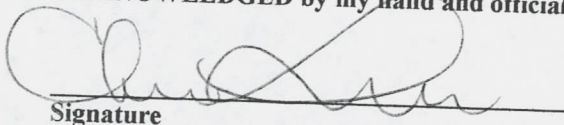
Signed, sealed and delivered:



Steve Karolyi

State of Arizona } Arizona
County of } Maricopa

On this 2 day of March, 2013 before me Steve Karolyi personally appeared, and proved to me on the basis of satisfactory evidence to be the person whose name is subscribed to the within instrument and acknowledged to me that he executed the same in his authorized capacity, and that his signature on the instrument the person, or the entity upon behalf of which the person acted, executed the instrument.

ACKNOWLEDGED by my hand and official notary seal.


Signature



RECEIVED
BUI AZ STATE OFFICE
2013 MAR - 7 P 12:15
PHOENIX, ARIZONA

ENTERED IN COMPUTER
RS 5-7-13

2/hc

When recorded please return to:
Paul Wilk
517 N. Mount Prospect Rd.
Des Plaines, IL 60016-2028

QUITCLAIM DEED

THIS QUITCLAIM DEED, Executed this 25th day of February 2013, by first parties Steve Karolyi, and Tina Lilly, whose address is P.O. Box 74353, Phoenix, AZ 85087, to second parties Paul Wilk and Eileen M. Tighe, whose address is 517 N. Mount Prospect Rd., Des Plaines, IL 60016-2028.

WITNESSETH, That the said first party, for good consideration and for the sum of \$10.00 paid by the second party, the receipt hereby acknowledged, does hereby remise, release and quitclaim unto the second party forever, all the right, title, interest and claim which the first party has in and to the following described placer mining claim, in the County of La Paz, State of Arizona, to wit:

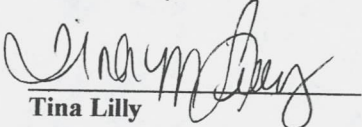
AMC # 420815 Rio Gold #4

Exempt per ARS 11-1134 A6

In WITNESS WHEREOF, the said first party has signed and sealed these presents the day and year first above written.

Signed, sealed and delivered:


Steve Karolyi



Tina Lilly


State of Arizona } Arizona
County of } Maricopa

RECEIVED
BLM AZ STATE OFFICE
2013 MAR -7 P 12:46
PHOENIX, ARIZONA

On this 6 day of March, 2013 before me Steve Karolyi and Tina Lilly personally appeared, and proved to me on the basis of satisfactory evidence to be the person whose name is subscribed to the within instrument and acknowledged to me that he executed the same in his authorized capacity, and that his signature on the instrument the person, or the entity upon behalf of which the person acted, executed the instrument.

ACKNOWLEDGED by my hand and official notary seal.


Signature



ENTERED IN COMPUTER
RE 5-7-13

2/30

When recorded please return to:
Jordan Russell
P.O Box 1264
Kamas, UT 84036

QUITCLAIM DEED

THIS QUITCLAIM DEED, Executed this 1st day of March 2013, by first parties Steve Karolyi and Tina Lilly, whose address is P.O Box 74353, Phoenix, Az 85087 to second parties, **Jordan Russell and Anna Russell** whose address is P.O Box 1264., Kamas, UT 84036.

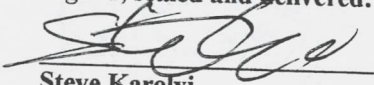
WITNESSETH, That the said first party, for good consideration and for the sum of \$10.00 paid by the second party, the receipt hereby acknowledged, does hereby remise, release and quitclaim unto the second party forever, all the right, title, interest and claim which the first party has in and to the following described placer mining claim, in the County of Maricopa, State of Arizona, to wit:


AMC # 412427 Vulture #3
AMC # 420462 Midway #1

Exempt per ARS 11-1134 A6

In WITNESS WHEREOF, the said first party has signed and sealed these presents the day and year first above written.

Signed, sealed and delivered:


Steve Karolyi



Tina Lilly


RECEIVED
DLH AZ STATE OFFICE
2013 MAR - 7 P 12: 46
PHOENIX, ARIZONA

State of Arizona } Arizona
County of } Maricopa

On this 6 day of March, 2013 before me Steve Karolyi and Tina Lilly personally appeared, and proved to me on the basis of satisfactory evidence to be the person whose name is subscribed to the within instrument and acknowledged to me that he executed the same in his authorized capacity, and that his signature on the instrument the person, or the entity upon behalf of which the person acted, executed the instrument.

ACKNOWLEDGED by my hand and official notary seal.


Signature



ENTERED IN COMPUTER

RS 5-7-13

4/5c

When recorded please return to:
Alan Fink
718 Avenue D
Billings, MT 59102

QUITCLAIM DEED

THIS QUITCLAIM DEED, Executed this 2nd day of March 2013, by first party Steve Karolyi, whose address is P.O Box 74353, Phoenix, Az 85087 to second party, Alan Fink whose address is 718 Avenue D., Billings, MT 59102.

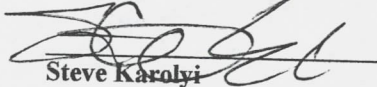
WITNESSETH, That the said first party, for good consideration and for the sum of \$10.00 paid by the second party, the receipt hereby acknowledged, does hereby remise, release and quitclaim unto the second party forever, all the right, title, interest and claim which the first party has in and to the following described Lode mining claim, in the County of Maricopa, State of Arizona, to wit:

AMC # 418665 Copper Gulch #2

Exempt per ARS 11-1134 A6

In WITNESS WHEREOF, the said first party has signed and sealed these presents the day and year first above written.


Signed, sealed and delivered:



Steve Karolyi

State of Arizona } Arizona
County of } Maricopa

On this 6 day of March, 2013 before me Steve Karolyi personally appeared, and proved to me on the basis of satisfactory evidence to be the person whose name is subscribed to the within instrument and acknowledged to me that he executed the same in his authorized capacity, and that his signature on the instrument the person, or the entity upon behalf of which the person acted, executed the instrument.

ACKNOWLEDGED by my hand and official notary seal.


Signature



RECEIVED
DLI 1 AZ STATE OFFICE
2013 MAR -7 P 12:45
PHOENIX, ARIZONA

ENTERED IN COMPUTER
RE 5-7-13

1/12

United States Department of the Interior
Bureau of Land Management
 LANDS/RECREATION & PLANNING
 ONE N CENTRAL AVE
 PHOENIX, AZ 85004 -2203
 Phone: 602-417-9200

Receipt

No: 2753509

Transaction #: 2837143	
Date of Transaction: 03/07/2013	
CUSTOMER:	
STEVE KAROLYI PO BOX 74353 PHOENIX, AZ 85087-1006 US	

LINE #	QTY	DESCRIPTION	REMARKS	UNIT PRICE	TOTAL
1	1.00	LOCATABLE MINERALS / MINING CLAIMS-NOT NEW-UNADJUD, ONE AUTH NO. ONLY / MINING CLAIM MONEY RECEIVED CASES: AMC418665/\$110.00	TRF (11)	- n/a -	110.00
TOTAL:					\$110.00

PAYMENT INFORMATION			
1	AMOUNT:	110.00	POSTMARKED: N/A
	TYPE:	CHECK	RECEIVED: 03/07/2013
	CHECK NO:	7788	
	NAME:	KAROLYI, STEVE PO BOX 74353 PHOENIX AZ 85087-1006 US	

REMARKS

This receipt was generated by the automated BLM Collections and Billing System and is a paper representation of a portion of the official electronic record contained therein.

AMC 418581

When recorded please return to:
Melvin Williams
4209 W Country Gables Dr
Phoenix, AZ 85053-4561

QUITCLAIM DEED

THIS QUITCLAIM DEED, Executed this 9th day of January 2013, by first parties Steve Karolyi whose address is P.O. Box 74353, Phoenix, AZ 85087, to second parties Melvin Williams and Murray Williams whose address is 4209 W. Country Gables Dr., Phoenix, AZ 85053-4561.

WITNESSETH, that the said first party, for good consideration and for the sum of \$10.00 paid by the second party, the receipt hereby acknowledged, does hereby remise, release and quitclaim unto the second party forever, all the right, title, interest and claim which the first party has in and to the following described lode mining claims, in the County of Maricopa, State of Arizona, to wit:

AMC # 418581 Black Pearl #14

Exempt per ARS 11-1134 A6

In WITNESS WHEREOF, the said first party has signed and sealed these presents the day and year first above written.

Signed, sealed and delivered:

[Signature] Steve Karolyi


State of Arizona } Arizona
County of } Maricopa

2013 FEB 14 A 9:3
MARICOPA, ARIZONA
OFFICE

On this 13th day of February, 2013 before me Steve Karolyi, personally appeared, and proved to me on the basis of satisfactory evidence to be the person whose name is subscribed to the within instrument and acknowledged to me that he executed the same in his authorized capacity, and that his signature on the instrument the person, or the entity upon behalf of which the person acted, executed the instrument.

ACKNOWLEDGED by my hand and official notary seal.

[Signature]
Signature



2/27/2013 JS
ENTERED INTO COMPUTER

2/28

United States Department of the Interior
Bureau of Land Management
 LANDS/RECREATION & PLANNING
 ONE N CENTRAL AVE
 PHOENIX, AZ 85004 -2203
 Phone: 602-417-9200

Receipt

No: 2739631

Transaction #: 2822608	
Date of Transaction: 02/14/2013	
CUSTOMER:	
STEVE KAROLYI PO BOX 74353 PHOENIX, AZ 85087-1006 US	

LINE #	QTY	DESCRIPTION	REMARKS	UNIT PRICE	TOTAL
1	1.00	LOCATABLE MINERALS / MINING CLAIMS-NOT NEW-UNADJUD, ONE AUTH NO. ONLY / MINING CLAIM MONEY RECEIVED CASES: AMC412427/\$340.00	TRF (34)	- n/a -	340.00
TOTAL:					\$340.00

PAYMENT INFORMATION			
1	AMOUNT:	340.00	POSTMARKED: N/A
	TYPE:	CHECK	RECEIVED: 02/14/2013
	CHECK NO:	7779	
	NAME:	KAROLYI, STEVE PO BOX 74353 PHOENIX AZ 85087-1006 US	

REMARKS

This receipt was generated by the automated BLM Collections and Billing System and is a paper representation of a portion of the official electronic record contained therein.

NOTICE!!

These documents have been scanned!

Do not place un-scanned documents beneath this notice!

Do not remove this notice from this file!

GPO Jacket No. 560-102
Print Order 61540
Rise Business Services, LLC
Job=AZ15 5/13/2019



Box Number= AZ15044



Claim Begin-End: AMC418581-AMC418585

4 Miscellaneous



AZ15044-22

AMC417667-AMC418586

**NO
DOCUMENTS
FOUND**

NO DOCUMENTS FOUND
NO DOCUMENTS FOUND

NOTICE!!

These documents have been scanned!

Do not place un-scanned documents beneath this notice!

Do not remove this notice from this file!

GPO Jacket No. 560-102
Print Order 61540
Rise Business Services, LLC
Job=AZ15 5/13/2019



Box Number= AZ15044



Claim Begin-End: AMC418581-AMC418585

5 Annual Filings



AZ15044-22

AMC417667-AMC418586

DEPARTMENT OF THE INTERIOR
BUREAU OF LAND MANAGEMENT
MINING CLAIMS

Run Date/Time: 9/11/2018

MC Maintenance Fees Paid Through the BLM Pay Portal
(by Date Paid)

Page 198 Of 723

CBS Receipt: 4244185

Printed For Lead File # AMC418581

Agency Tracking ID: 1535110135

Assessment Year: 2019

Paid On: 8/24/2018

Number of BLM Serial Nr: 1

Total Amount Paid: \$155.00

Claim Name	BLM Serial No	Lead File No	Amount Paid
BLACK PEARL #18	AMC418582	AMC418581	\$155.00

Run Date: 08/28/17

Run Time: 12:44 PM

**DEPARTMENT OF THE INTERIOR
BUREAU OF LAND MANAGEMENT
MINING CLAIMS**

MC Maintenance Fees Paid Through the BLM Pay Portal

CBS Receipt: 3961424

Printed For Lead File # AMC418581

Agency Tracking ID: 1503709442

Number of BLM Serial Nr: 1

Assessment Year: 2018

Total Amount Paid: \$155.00

Paid On: 08/25/2017

Claim Name	BLM Serial No	Lead File No	Amount Paid
BLACK PEARL #18	AMC418582	AMC418581	\$155.00

United States Department of the Interior
Bureau of Land Management
 BUSINESS & SUPPORT SVCS DIV
 ONE N CENTRAL AVE SUITE 800
 PHOENIX, AZ 85004 -4427
 Phone: 602-417-9200

Receipt

No: 3961424

Transaction #: 4071264	
Date of Transaction: 08/25/2017	
CUSTOMER:	
PORSHA L FISHER 6325 N 41ST DRIVE PHOENIX, AZ 85019 US	

LINE #	QTY	DESCRIPTION	REMARKS	UNIT PRICE	TOTAL
1	1.00	LOCATABLE MINERALS / MINING CLAIMS- NOT NEW-UNADJUD, ONE AUTH NO. ONLY / MINING CLAIM MONEY RECEIVED CASES: AMC418582/\$155.00		- n/a -	155.00
TOTAL:					\$155.00

PAYMENT INFORMATION			
NOTE: Items will appear on credit card statement as "BLM O Mining Claim".			
1	AMOUNT:	155.00	POSTMARKED: N/A
	TYPE:	CREDIT CARD	RECEIVED: 08/25/2017
	NAME:	PORSHA L FISHER 6325 N 41ST DRIVE PHOENIX AZ 85019 US	
	CARD NO:	XXXXXXXXXXXX3293	AUTH CODE: 831872
	NAME ON CARD:	PORSHA L FISHER	
	EXPIRES:	03/2021	
	SIGNATURE:		

REMARKS

This receipt was generated by the automated BLM Collections and Billing System and is a paper representation of a portion of the official electronic record contained therein.

**United States Department of the Interior
Bureau of Land Management
BUSINESS & SUPPORT SVCS DIV
ONE N CENTRAL AVE SUITE 800
PHOENIX, AZ 85004 -4427
Phone: 602-417-9200**

Receipt

No: 4244185

Transaction #: 4359632	
Date of Transaction: 08/24/2018	
CUSTOMER:	
PORSHA L FISHER 6325 N 41ST DR PHOENIX,AZ 85019 US	

LINE #	QTY	DESCRIPTION	REMARKS	UNIT PRICE	TOTAL
1	1.00	LOCATABLE MINERALS / MINING CLAIMS- NOT NEW-UNADJUD,ONE AUTH NO. ONLY / MINING CLAIM MONEY RECEIVED CASES: AMC418582/\$155.00		- n/a -	155.00
TOTAL:					\$155.00

PAYMENT INFORMATION			
NOTE: Items will appear on credit card statement as "BLM O Mining Claim".			
1	AMOUNT:	155.00	POSTMARKED: N/A
	TYPE:	CREDIT CARD	RECEIVED: 08/24/2018
	NAME:	PORSHA L FISHER 6325 N 41ST DR PHOENIX AZ 85019 US	
	CARD NO:	XXXXXXXXXXXX3293	AUTH CODE: 051623
	NAME ON CARD:	PORSHA L FISHER	
	SIGNATURE:		

REMARKS

This receipt was generated by the automated BLM Collections and Billing System and is a paper representation of a portion of the official electronic record contained therein.

Run Date: 09/09/16

Run Time: 05:54 AM

**DEPARTMENT OF THE INTERIOR
BUREAU OF LAND MANAGEMENT
MINING CLAIMS**

MC Maintenance Fees Paid Through the BLM Pay Portal

CBS Receipt: 3643462

Printed For Lead File # AMC418581

Agency Tracking ID: 1472213552

Assessment Year: 2017

Number of BLM Serial Nr: 1

Paid On: 08/26/2016

Total Amount Paid: \$155.00

Claim Name	BLM Serial No	Lead File No	Amount Paid
BLACK PEARL #18	AMC418582	AMC418581	\$155.00

**United States Department of the Interior
Bureau of Land Management
BUSINESS & SUPPORT SVCS DIV
ONE N CENTRAL AVE SUITE 800
PHOENIX, AZ 85004 -4427
Phone: (602) 417-9200**

Receipt

No: 3643462

Transaction #: 3747425	
Date of Transaction: 08/26/2016	
CUSTOMER:	
PORSHA L FISHER 6325 N 41ST DRIVE PHOENIX,AZ 85019 US	

LINE #	QTY	DESCRIPTION	REMARKS	UNIT PRICE	TOTAL
1	1.00	LOCATABLE MINERALS / MINING CLAIMS- NOT NEW-UNADJUD,ONE AUTH NO. ONLY / MINING CLAIM MONEY RECEIVED CASES: AMC418582/\$155.00		- n/a -	155.00
TOTAL:					\$155.00

PAYMENT INFORMATION			
NOTE: Items will appear on credit card statement as "BLM O Mining Claim".			
1	AMOUNT:	155.00	POSTMARKED: N/A
	TYPE:	CREDIT CARD	RECEIVED: 08/26/2016
	NAME:	PORSHA L FISHER 6325 N 41ST DRIVE PHOENIX AZ 85019 US	
	CARD NO:	XXXXXXXXXXXX3293	AUTH CODE: 760394
	NAME ON CARD:	PORSHA L FISHER	
	EXPIRES:	06/2017	
	SIGNATURE:		

REMARKS

This receipt was generated by the automated BLM Collections and Billing System and is a paper representation of a portion of the official electronic record contained therein.

Run Date: 09/08/15

Run Time: 09:20 AM

**DEPARTMENT OF THE INTERIOR
BUREAU OF LAND MANAGEMENT
MINING CLAIMS**

MC Maintenance Fees Paid Through the BLM Pay Portal

CBS Receipt: 3380529

Printed For Lead File # AMC418581

Agency Tracking ID: 1440808915

Assessment Year: 2016

Number of BLM Serial Nr: 1

Paid On: 08/28/2015

Total Amount Paid: \$155.00

Claim Name	BLM Serial No	Lead File No	Amount Paid
BLACK PEARL #18	AMC418582	AMC418581	\$155.00

United States Department of the Interior
Bureau of Land Management
 BUSINESS & SUPPORT SVCS DIV
 ONE N CENTRAL AVE SUITE 800
 PHOENIX, AZ 85004 -4427
 Phone: (602) 417-9200

Receipt

No: 3380529

Transaction #: 3478812	
Date of Transaction: 08/28/2015	
CUSTOMER:	
PORSHA L FISHER 6325 N. 41ST DRIVE PHOENIX, AZ 85019 US	

LINE #	QTY	DESCRIPTION	REMARKS	UNIT PRICE	TOTAL
1	1.00	LOCATABLE MINERALS / MINING CLAIMS- NOT NEW-UNADJUD, ONE AUTH NO. ONLY / MINING CLAIM MONEY RECEIVED CASES: AMC418582/\$155.00		- n/a -	155.00
TOTAL:					\$155.00

PAYMENT INFORMATION			
NOTE: Items will appear on credit card statement as "BLM O Mining Claim".			
1	AMOUNT:	155.00	POSTMARKED: N/A
	TYPE:	CREDIT CARD	RECEIVED: 08/28/2015
	NAME:	PORSHA L FISHER 6325 N. 41ST DRIVE PHOENIX AZ 85019 US	
	CARD NO:	XXXXXXXXXXXX3293	AUTH CODE: 982567
	NAME ON CARD:	PORSHA L FISHER	
	EXPIRES:	06/2017	
	SIGNATURE:		

REMARKS	

This receipt was generated by the automated BLM Collections and Billing System and is a paper representation of a portion of the official electronic record contained therein.

UNITED STATES
DEPARTMENT OF THE INTERIOR
BUREAU OF LAND MANAGEMENT

AMC 418581

CREDIT CARD PAYMENT
For Mining Claim Maintenance Fee

THIS IS A CHANGE OF ADDRESS

TELEPHONE SUBMISSION - ACCURACY OF THE BELOW INFORMATION IS THE RESPONSIBILITY OF THE CLAIMANT/OWNER

NAME DENNIS TELLES
ADDRESS 4019 GRASSMERE AVE
CITY LAS VEGAS STATE NV ZIP 89121
PHONE # 440 - 669 - 2374

SEND RECEIPT TO Above address
 Other (Include Name and Mailing Address):

AMC NUMBER
418585

CLAIM/SITE NAME
Lost Gulch

1 # of Claim/Site 40'
x 155.00 Each
\$ 310 Total Charged SC (INITIALS)

RECEIPT # 3097759

DATE STAMP

ENTERED
AUG 12 2014
BY: Ratan

RECEIVED
MAZ STATE OFFICE
2014 AUG 11 A 10:28
PHOENIX, ARIZONA

***** FOR OFFICIAL USE ONLY *****

DATE _____ INITIALS _____ VERIFIED _____

United States Department of the Interior
Bureau of Land Management
 LANDS/RECREATION & PLANNING
 ONE N CENTRAL AVE
 PHOENIX, AZ 85004 -2203
 Phone: 602-417-9200

ENTERED
 AUG 12 2014
 BY: *R. Am...*

Receipt

No: 3097759

Transaction #: 3189273	
Date of Transaction: 08/11/2014	
CUSTOMER:	
DENNIS M PELLE 4019 GRASMERE AVE LAS VEGAS,NV 89121-4839 US	

LINE #	QTY	DESCRIPTION	REMARKS	UNIT PRICE	TOTAL
1	1.00	LOCATABLE MINERALS / MINING CLAIMS- NOT NEW-UNADJUD,ONE AUTH NO. ONLY / MINING CLAIM MONEY RECEIVED CASES: AMC418585/\$310.00	MAINT (1) 2015	- n/a -	310.00
TOTAL:					\$310.00

PAYMENT INFORMATION			
NOTE: Items will appear on credit card statement as "Bureau of Land Mgmt CO".			
1	AMOUNT:	310.00	POSTMARKED: N/A
	TYPE:	CREDIT CARD	RECEIVED: 08/11/2014
	NAME:	PELLES, DENNIS M 4019 GRASMERE AVE LAS VEGAS NV 89121-4839 US	
	CARD NO:	XXXXXXXXXXXX2007	AUTH CODE: 106550
	NAME ON CARD:	DENNIS M TELLES	
	EXPIRES:	08/2014	
	SIGNATURE:		

REMARKS

This receipt was generated by the automated BLM Collections and Billing System and is a paper representation of a portion of the official electronic record contained therein.

UNITED STATES
DEPARTMENT OF THE INTERIOR
BUREAU OF LAND MANAGEMENT

MAINTENANCE FEE WAIVER CERTIFICATION

AKH

FORM APPROVED
OMB NO. 1004-0114
Expires: August 31, 2013

418581

SEE INSTRUCTIONS ON PAGE 2

1. This small miner waiver is filed for the assessment year beginning on September 1, 2013 and ending on September 1, 2014.
2. The undersigned and all related parties owned ten or fewer mining claims, mill, or tunnel sites located and maintained on Federal lands in the United States of America on September 1, 2013.
3. The undersigned have performed the assessment work required by law for each mining claim listed prior to filing this waiver and understand that by filing this form, an affidavit of assessment work must be recorded by the December 30th following the filing of this waiver.
4. The undersigned understand that if the assessment work obligation has not yet come due under 30 U.S.C. 28 (for those claims in their first assessment year only), a notice of intent to hold reciting this condition must be recorded by the December 30th following the filing of this waiver.
5. The undersigned understand that mill and tunnel sites may also be listed upon this waiver and be waived from payment of the maintenance fee, and that a notice of intent to hold for these sites is required to be recorded by the December 30th immediately following the filing of this waiver.
6. The undersigned understand and acknowledge that pursuant to 43 U.S.C. 1212 and 18 U.S.C. 1001, the filing or recording of a false, fictitious, or fraudulent document with the Bureau of Land Management may result in a fine of up to \$250,000, a prison term not to exceed five years, or both.
7. The mining claims, mill or tunnel sites for which this waiver from payment of the maintenance fees is requested are:

CLAIM OR SITE NAME	BLM RECORDATION SERIAL NUMBER
1. <u>BLACK PEARL # 14</u>	<u>AMC# 418581</u>
2.	
3.	
4.	
5.	
6.	
7.	
8.	
9.	
10.	

The owner(s) (claimants) of the above mining claims and sites are:

Melvin Williams
(Owner's Name - Please Print)

Melvin Williams
(Owner's Signature)

4209 W. COAWAY GABLES
(Street or P.O. Box)

Phoenix AZ 85053
(City) (State) (Zip Code)

Harry Williams
(Owner's Name - Please Print)

Harry Williams
(Owner's Signature)

4209 W. COAWAY GABLES
(Street or P.O. Box)

Phoenix AZ 85053
(City) (State) (Zip Code)

(Owner's Name - Please Print)

(Owner's Signature)

(Street or P.O. Box)

(City) (State) (Zip Code)

RECEIVED
BLM AZ STATE OFFICE
PHOENIX, ARIZONA
2013 NOV 25 PM 3:02

UNTIMELY FILED

untimely filed

(Owner's Name - Please Print)

(Owner's Signature)

(Street or P.O. Box)

(City)

(State)

(Zip Code)

(Owner's Name - Please Print)

(Owner's Signature)

(Street or P.O. Box)

(City)

(State)

(Zip Code)

(Owner's Name - Please Print)

(Owner's Signature)

(Street or P.O. Box)

(City)

(State)

(Zip Code)

(Owner's Name - Please Print)

(Owner's Signature)

(Street or P.O. Box)

(City)

(State)

(Zip Code)

Title 18 U.S.C. Section 1001 and Title 43 U.S.C. Section 1212 makes it a crime for any person knowingly and willfully to make to any department or agency of the United States any false, fictitious or fraudulent statements or representations as to any matter within its jurisdiction.

INSTRUCTIONS

1. This certification is made under the provisions of §1744 of Title 43 and § 28-28k of Title 30 of the United States Code; and the regulations thereunder (43 CFR Part 3830).
2. The claimant(s) must fill in the dates in paragraph 1 for the beginning and ending of the assessment year for which this waiver is sought.
3. The claimant(s) must fill in the date in paragraph 2 for the beginning of the assessment year for which this waiver is sought.
4. All claim and site names and Bureau of Land Management (BLM) serial numbers must be listed for the mining claims, mill sites, and tunnel sites for which the waiver is sought.
5. All owners of the mining claims, mill sites, and tunnel sites and their addresses must be given.
6. This waiver form must be signed by all the claimants or their designated agent, in original form. If an agent is designated, a notarized designation of agent, signed by all of the claimants with proper address given, must be submitted with this waiver.
7. This form must be filed no later than September 1st for the upcoming assessment year in the BLM State Office where the mining claims or sites are recorded, or the waiver cannot be granted by the BLM. (Example: To obtain a waiver for the assessment year 2012, which begins on September 1, 2011, you must qualify for and file for a waiver no later than September 1, 2011, in the proper BLM State Office.)
8. For all mining claims which require assessment work, you must record an affidavit of labor on or before the December 30th immediately following the filing of this waiver. For all other mining claims or sites waived, you must record a notice of intent to hold on or before the December 30th immediately following the filing of this waiver.
9. Mill and tunnel sites may also be listed upon this waiver and be waived from payment of the maintenance fee. A notice of intent to hold for these sites is required to be filed by the December 30th following the filing of this waiver.

JUSTIMELY FILED
 RECEIVED
 BLM AZ STATE OFFICE
 HOENIX, ARIZONA
 23 NOV 25 PM 3:02

FOR OFFICIAL USE ONLY

NOTICE OF INTENTION TO HOLD MINING CLAIMS/SITES

When Recorded Return Document to:

Melvin Williams
4209 W. COUNTRY LABLES DR
PHX, AZ 85053

RECEIVED
 BLM AZ STATE OFFICE
 2011 NOV 25 PM 3:02
 PHOENIX, ARIZONA
 BLM
 Date
 Stamp

Check here if this is a change of address.

Telephone: 602-938-2895

E-mail Address MelWilliams00@cox.net

I (We) intend to hold the claims(s) and/or site(s) listed below for the calendar year 2014, and I (We) have filed or will file a Notice of Intent to Hold in the county where the claim (s) is located.

Reason for filing a Notice of Intent to Hold instead of an assessment work filing (check one):

- Maintenance fee was paid to maintain claim(s) during this assessment year.
- Mill or tunnel sites.
- Claim(s) was located during the current assessment year.
- BLM has deferred assessment work (attach copy of decision granting deferment, or pending petition for deferment including date petition was filed.)

Line No.	AMC NUMBER	CLAIM/SITE NAME	COUNTY RECORDER DATA (If available)	TWP	RNG	SEC
1	418581	⁴¹⁴ BLACK PEARL				
2						
3						
4						
5						
6						
7						
8						
9						
10						

INTEREST
 DEC 06 2013
 BY: AS

NOTICE OF INTENTION TO HOLD MINING CLAIMS/SITES
page 2

BLM
Date
Stamp

RECEIVED
BLM AZ STATE OFFICE
2013 NOV 25 PM 3:03
PHOENIX, ARIZONA

1. State of Arizona, County of MARICOPA
2. I (Name) Melvin Williams and Maury Williams
3. Reside at (Address) 4209W. COUNTY EABLES DRIVE

City Phoenix County Maricopa State AZ Zip 85053 being duly sworn, depose and say that I am a citizen of the United States, more than eighteen years of age, that all of the facts set forth in this notice, subject to the provisions and penalties of 18 U.S.C. 1001 pertaining to the filing of false, fictitious, or fraudulent statements with the United States, are true and correct according to the best of my knowledge, information and belief.

4. Owner's name and address (If not shown in Items 1-3 above). _____

5. Dated: 10-28-13 Signature: Mel Williams

Bureau of Land Management
Arizona State Office
www.az.blm.gov

No. of Claims: 1 x \$10 = 10⁰⁵
Check No: 2962 Init. A.W.
Receipt No.: 2917773
For BLM Use Only

When Recorded Return Document to:

MELVIN WILLIAMS
4209 W. COUNTRY EABLES DR.
PHOENIX, AZ
85053

Check here if this is a change of address.

Telephone 602-938-2895

E-mail address: MELWILLIAMS00@COX.NET

AFFIDAVIT OF PERFORMANCE OF ANNUAL WORK

1. State of Arizona, County of MARICOPA ss:

2. I (Name) MELVIN WILLIAMS

3. Reside at (Address) 4209 W. COUNTRY
EABLES DRIVE

City PHOENIX County MARICOPA

RECEIVED
BLM AZ STATE OFFICE
PHOENIX, ARIZONA
NOV 25 PM 3:02

BLM
Date
Stamp

State AZ Zip 85053 being duly sworn, depose and say that I am a citizen of the United States, more than eighteen years of age, and that all of the facts set forth in this affidavit, subject to the provisions and penalties of 18 U.S.C. 1001 pertaining to the filing of false, fictitious, or fraudulent statements with the United States, are true and correct according to the best of my knowledge, information and belief.

4. Owner's name and address (If not shown in Items 1-3 above). _____

5. That I am personally acquainted with the mining claim(s). The work and improvements were made by and at the expense of the owner(s) of said claim(s). Said contiguous group of claims, listed on this document, are situated in the

_____ (optional) Mining District; MARICOPA County, Arizona.

Line No.	AMC NUMBER	CLAIM/SITE NAME	COUNTY RECORDER DATA (If available)	TWP	RNG	SEC
1	<u>418581</u>	<u>BLACK DEER</u>				
2						
3						
4						
5						
6						

Not entered. No fees paid.
AT

BLM
Date
Stamp

2013 NOV 25 11 31:03
PHOENIX, ARIZONA
RECEIVED
BLM ARIZONA OFFICE

7						
8						
9						
10						

6. That between the dates starting at 12 o'clock noon on September 1, 20 12 and ending at 12 o'clock noon on September 1, 20 13 at least \$ 500⁰⁰ dollars worth of work and improvements were done and performed upon said claim(s) or upon one or more of a contiguous group of claims for the benefit of all, wholly or partly outside of a contiguous group of claims for the benefit of all, not including the location work.

7. That the following persons were employed to perform the work and improvements described herein: _____

Melvin Williams, Mury Williams

8. That the work and improvements performed were: Road improvements, dry panning, metal detecting, ore removal and sampling


9. Dated: 11-20-13 Signature: [Signature]

SUBSCRIBED AND SWORN TO before me, a Notary Public, this 20 day of November 20 13

By: Melvin + Mury Williams

Notary Public [Signature]

My Commission Expires 05/13/2017




No. of Claims: 9 x \$10 = _____
 Check No.: _____ Init. _____
 Receipt No.: _____
 For BLM Use Only

Bureau of Land Management
Arizona State Office
www.az.blm.gov

Melvin D. Williams
4209 W Country Gables Dr.
Phoenix, AZ 85053

PHOENIX AZ 852

22 NOV 2013 PM 4 L




RECEIVED
BLM AZ STATE OFFICE

2013 NOV 25 PM 2:55

PHOENIX, ARIZONA

BLM
AZ state office
ONE NORTH CENTRAL AVE
Suite 800
Phx, AZ
85004-4427

85004442700



United States Department of the Interior
Bureau of Land Management
 LANDS/RECREATION & PLANNING
 ONE N CENTRAL AVE
 PHOENIX, AZ 85004 -2203
 Phone: 602-417-9200

Receipt

No: 2917773

Transaction #: 3004806	
Date of Transaction: 11/26/2013	
CUSTOMER:	
MELVIN WILLIAMS 4209 W COUNTRY GABLES DR PHOENIX,AZ 85053-4561 US	

LINE #	QTY	DESCRIPTION	REMARKS	UNIT PRICE	TOTAL
1	1.00	LOCATABLE MINERALS / MINING CLAIMS-NOT NEW-UNADJUD,ONE AUTH NO. ONLY / MINING CLAIM MONEY RECEIVED CASES: AMC418581/\$10.00	MAINT FEE WAIVER (1) 2014 / POL (1) 2013 / NOI (1) 2013	- n/a -	10.00
TOTAL:					\$10.00

PAYMENT INFORMATION					
1	AMOUNT:	10.00	POSTMARKED:	11/22/2013	
	TYPE:	CHECK	RECEIVED:	11/25/2013	
	CHECK NO:	2962			
	NAME:	WILLIAMS, MELVIN D 4209 W COUNTRY GABLES DR PHOENIX AZ 85053-4561 US			

REMARKS

This receipt was generated by the automated BLM Collections and Billing System and is a paper representation of a portion of the official electronic record contained therein.

● LEAD CASEFILES ●

for
Receipt No. 2866616
filed
8/27/13
by
Steve Kardij

420457

417680

418660

~~404130~~

413772

406377

413302

405325

416904

422559

423391

407728

412732

423622

412179

405545

420812

418581

ENTERED
SEP - 3 2013
BY: RE

420457
 422559
 417680
 423391
 418660

MAINTENANCE FEE PAYMENT

Claimant Name: Steve Karolyi
 Address: PO BOX 74353
 City: Phoenix State: AZ Zip: 85087
 Telephone: 623-465-5076
 E-mail address: _____
 Signature: [Signature]

RECEIVED
 CLIN/STATE OFFICE
 2013 AUG 27 P 2:21
 PHOENIX, ARIZONA
 BLM
 Date
 Stamp

Check here if this is a change of address.

LINE NO.	AMC NUMBER	CLAIM/SITE NAME	COUNTY RECORDER DATA (If available)	TWP	RNG	SEC	
1	422560	Gringo hold		4N	10W	7	40a
2	422559	Camino hold		4N	10W	7	40ac
3	417682	Lucky Strike #3		5N	12W	27	20ac
4	423397	Outback hold #4		4N	7W	27	20ac
5	418667	Lead Dike #4		5N	8W	13	20ac
6	420466	Red Hills Gold #1		4N	7W	23	20ac
7							
8							
9							
10							

List additional claims on Form MCF114.

Bureau of Land Management
 Arizona State Office
 www.blm.gov/az/

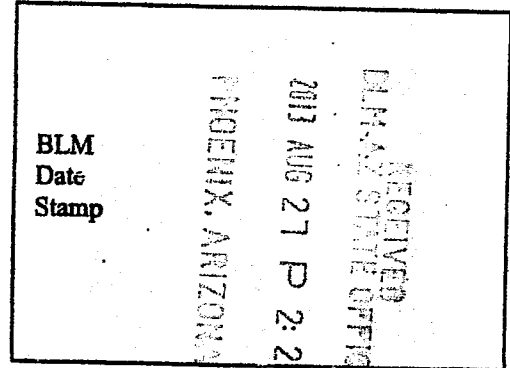
No. of Claims: 6 x \$140 = 1120⁰⁰
 Check No: 1509 Init. SC
 Receipt No.: 2866616
 For BLM Use Only

Form: MCF112
 Revised July 2009

This form is available from the Arizona Department of Mines and Mineral Resources and may be reproduced.

MAINTENANCE FEE PAYMENT

Claimant Name: Stella Karolyi
 Address: PO Box 74353
 City: Phoenix State: AZ Zip: 85087
 Telephone: 623-465-5076
 E-mail address: _____
 Signature: _____



Check here if this is a change of address.

LINE NO.	AMC NUMBER	CLAIM/SITE NAME	COUNTY RECORDER DATA (If available)	TWP	RNG	SEC	
1	407732	Camp Wash #5		3N	7W	5	40ac.
2	404140	Tres Amigos #4		10N	16W	35	40ac.
3	404141	Tres Amigos #4-A		10N	16W	35	20ac.
4	420469	Red Hills Gold #4		4N	7W	24	20ac.
5	412735	Gold Basin #2		28N	18W	22	40ac.
6	413714	Gold Basin South #3		28N	18W	34	40ac.
7	423391	Beer Bottle Gold		4N	6W	30	40ac.
8	418669	Lead Dike #2		5N	8W	13	20ac.
9	418662	Copper Dike #3		5N	8W	15	20ac.
10	413787	Gold Treasure #3		5N	11W	29	40ac.

List additional claims on Form MCF114.

Bureau of Land Management
 Arizona State Office
 www.blm.gov/az

No. of Claims: 10 x \$140 = 2240.⁰⁰
 Check No: 1509 Init. JC
 Receipt No.: 2866616
 For BLM Use Only

Form: MCF112
 Revised July 2009

This form is available from the Arizona Department of Mines and Mineral Resources and may be reproduced.

MAINTENANCE FEE PAYMENT

Claimant Name: Steve Karoluj
 Address: PO BOX 74353
 City: Phoenix State: AZ Zip: 85087
 Telephone: 623-465-5076
 E-mail address: _____
 Signature: [Signature]

Check here if this is a change of address.

RECEIVED
 CLAIMS DIVISION OFFICE
 PHOENIX, ARIZONA
 2013 AUG 27 P 2:21
 BLM
 Date
 Stamp

LINE NO.	AMC NUMBER	CLAIM/SITE NAME	COUNTY RECORDER DATA (If available)	TWP	RNG	SEC	
1	423624	Patriot hold #3		5N	13W	35	20c
2	423395	Outback hold #2		4N	7W	27	20c
3	406395	Sundance hold #8-A		5N	12W	14	20a
4	406394	Sundance hold #5-A		5N	12W	14	20a
5	412187	Town Butte #9		11N	1E	24	20a
6	413306	Gold Basin #10		28N	18W	22	40ac
7	405324	Nugget Canyon - A		5N	12W	11	20ac
8	405338	Nugget Canyon hold		5N	12W	11	40ac
9	420814	Rio hold #3		4N	13W	4	40ac
10	420464	Midway hold #3		4N	7W	15	20ac

405324
 notified
 by phone
 correct
 t.
 0/31/13

List additional claims on Form MCF114.

No. of Claims: 10 x \$140 = 1820.00
 Check No: 1509 Init. SC
 Receipt No.: 2846616
 For BLM Use Only

Bureau of Land Management
 Arizona State Office
 www.blm.gov/az/


Form: MCF112
 Revised July 2009

This form is available from the Arizona Department of Mines and Mineral Resources and may be reproduced.

* Nugget Canyon - A listed
 correct AMC #405324

MAINTENANCE FEE PAYMENT

Claimant Name: Steve Karolyi
 Address: PO BOX 74353
 City: Phoenix State: AZ Zip: 85087
 Telephone: 623-465-5076
 E-mail address: _____
 Signature: [Signature]



Check here if this is a change of address.

LINE NO.	AMC NUMBER	CLAIM/SITE NAME	COUNTY RECORDER DATA (If available)	TWP	RNG	SEC	
1	416909	Gold Pension #4		3S	NE	6	40a
2	420463	Midway Gold #2		4N	7W	15	20a
3	420460	Gold Peak		4N	7W	11	20a
4	420813	Rio Gold #2		4N	13W	4	40a
5	416907	Black Pearl #11		4N	7W	17	20a
6	418582	Black Pearl #18		4N	7W	17	20a
7	405332	Gold Camp Draw		5N	12W	11	40a
8	418666	Copper Gulch #3		5N	8W	12 & 13	20a
9	406397	Sundance Gold #11-B		5N	12W	14	20a
10	423399	Tea Party Gold		4N	7W	27	20a

List additional claims on Form MCF114.

Bureau of Land Management
 Arizona State Office
 www.blm.gov/az/

No. of Claims: 10 x \$140 = 1820.00
 Check No: 1509 Init. SC
 Receipt No.: 2866616
 For BLM Use Only

Form: MCF112
 Revised July 2009

**United States Department of the Interior
Bureau of Land Management
LANDS/RECREATION & PLANNING
ONE N CENTRAL AVE
PHOENIX, AZ 85004 -2203
Phone: 602-417-9200**

Receipt

No: 2866616

Transaction #: 2952546	
Date of Transaction: 08/27/2013	
CUSTOMER:	
STEVE KAROLYI PO BOX 74353 PHOENIX, AZ 85087-1006 US	

LINE #	QTY	DESCRIPTION	REMARKS	UNIT PRICE	TOTAL
1	1.00	LOCATABLE MINERALS / MINING CLAIMS- NOT NEW-UNADJUD, ONE AUTH NO. ONLY / MINING CLAIM MONEY RECEIVED CASES: AMC407732/\$7000.00	MAINT (36) 2014	- n/a -	7000.00
TOTAL:					\$7,000.00

PAYMENT INFORMATION			
1	AMOUNT:	7000.00	POSTMARKED: N/A
	TYPE:	CHECK	RECEIVED: 08/27/2013
	CHECK NO:	1509	
	NAME:	KAROLYI, STEVE PO BOX 74353 PHOENIX AZ 85087-1006 US	

REMARKS	

This receipt was generated by the automated BLM Collections and Billing System and is a paper representation of a portion of the official electronic record contained therein.

UNITED STATES DEPARTMENT OF INTERIOR
BUREAU OF LAND MANAGEMENT

CLAIM NAME/NUMBER INDEX

County: LA PAZ

<u>Claim Name/Number</u>	<u>Serial Number</u>	<u>Claimant(s)</u>	<u>Mer</u>	<u>Tw</u>	<u>Range</u>	<u>Sec</u>	<u>Subdiv</u>	<u>Location Date</u>	<u>Case Closed</u>
NUGGET CANYON A	AMC405545	KAROLYI STEVE	14	0050N	0120W	011	SE	12/02/2010	09/01/2011
		MOORE KENNETH	14	0050N	0120W	011	SE	12/02/2010	09/01/2011
NUGGET CANYON GOLD	AMC405338	KAROLYI STEVE	14	0050N	0120W	011	SE	12/02/2010	
		MOORE KENNETH	14	0050N	0120W	011	SE	12/02/2010	
NUGGET CANYON-A	AMC405324	KAROLYI STEVE	14	0050N	0120W	011	SE	12/02/2010	

County: YAVAPAI

<u>Claim Name/Number</u>	<u>Serial Number</u>	<u>Claimant(s)</u>	<u>Mer</u>	<u>Tw</u>	<u>Range</u>	<u>Sec</u>	<u>Subdiv</u>	<u>Location Date</u>	<u>Case Closed</u>
NUGGET CANYON	AMC288458	BARSON DAN	14	0110N	0010W	002	SE	07/15/1988	04/14/1992
		RIPPEY ROBERT	14	0110N	0010W	002	SE	07/15/1988	04/14/1992

DISCLOSURE ALL INFORMATION RECEIVED IN THIS OFFICE MAY NOT YET BE LISTED ON THIS REPORT. NAMES AND ADDRESSES ARE ENTERED AS THEY APPEAR ON THE LOCATION NOTICE OR ARE ABBREVIATED TO FIT LIMITED SPACE; THEREFORE, THEY MAY NOT APPEAR IN THE EXPECTED SEQUENCE. A BLANK LATEST ASSESSMENT YEAR IN THIS REPORT DOES NOT CONSTITUTE AN ABANDONED CLAIM.

AMC 418581

UNITED STATES
DEPARTMENT OF THE INTERIOR
BUREAU OF LAND MANAGEMENT

CREDIT CARD PAYMENT
For Mining Claim Maintenance Fee

THIS IS A CHANGE OF ADDRESS

TELEPHONE SUBMISSION - ACCURACY OF THE BELOW INFORMATION IS THE RESPONSIBILITY OF THE CLAIMANT/OWNER

NAME JENNIS M PELLES

ADDRESS 4019 GRASMERE AVE

CITY LAS VEGAS STATE NV ZIP 8921

PHONE # 446-669-2374

SEND RECEIPT TO Above address
 Other (Include Name and Mailing Address):

AMC NUMBER
418585

CLAIM/SITE NAME
LOST GULCH

1 # of Claim/Site
x 140.00 Each
\$ 280.00 Total Charged MP (INITIALS)

40

RECEIPT # 2859524

DATE STAMP

RECEIVED
BLMAZ STATE OFFICE
2013 AUG 14 P 3:11
PHOENIX, ARIZONA

ENTERED
AUG 21 2013
BY: FS

**** FOR OFFICIAL USE ONLY ****

DATE _____ INITIALS _____ VERIFIED _____

United States Department of the Interior
 Bureau of Land Management
 LANDS/RECREATION & PLANNING
 ONE N CENTRAL AVE
 PHOENIX, AZ 85004 -2203
 Phone: 602-417-9200

Receipt

No: 2857524

Transaction #: 2943346	
Date of Transaction: 08/16/2013	
CUSTOMER:	
DENNIS M PELLE 4019 GRASMERE AVE LAS VEGAS,NV 89121-4839 US	

LINE #	QTY	DESCRIPTION	REMARKS	UNIT PRICE	TOTAL
1	1.00	LOCATABLE MINERALS / MINING CLAIMS-NOT NEW-UNADJUD,ONE AUTH NO. ONLY / MINING CLAIM MONEY RECEIVED CASES: AMC418585/\$280.00	MAINT 2014/1	- n/a -	280.00
TOTAL:					\$280.00

PAYMENT INFORMATION			
NOTE: Items will appear on credit card statement as "Bureau of Land Mgmt CO".			
1	AMOUNT:	280.00	POSTMARKED: N/A
	TYPE:	CREDIT CARD	RECEIVED: 08/16/2013
	NAME:	PELLES, DENNIS M 4019 GRASMERE AVE LAS VEGAS NV 89121-4839 US	
	CARD NO:	XXXXXXXXXXXX0816	AUTH CODE: 040817
	NAME ON CARD:	DENNIS M PELLE	
	EXPIRES:	07/2015	
	SIGNATURE:		

REMARKS

This receipt was generated by the automated BLM Collections and Billing System and is a paper representation of a portion of the official electronic record contained therein.

AMC 418581

UNITED STATES
DEPARTMENT OF THE INTERIOR
BUREAU OF LAND MANAGEMENT

CREDIT CARD PAYMENT
For Mining Claim Maintenance Fee

THIS IS A CHANGE OF ADDRESS

TELEPHONE SUBMISSION - ACCURACY OF THE BELOW INFORMATION IS THE RESPONSIBILITY OF THE CLAIMANT/OWNER

NAME Frank K Havlick
ADDRESS 609 County Hwy 102
CITY Gloversville STATE NY ZIP 12078
PHONE # 518 - 773 - 9710

SEND RECEIPT TO Above address
 Other (Include Name and Mailing Address):

AMC NUMBER
AMC 418583

CLAIM/SITE NAME
Mystic Mountain #1

10th 20 # of Claim/Site
x 140.00 Each
\$ 140.00 Total Charged YMH (INITIALS)

RECEIPT # 2869283

DATE STAMP

RECEIVED
BLM AZ STATE OFFICE
2013 AUG 29 P 2:01
PHOENIX, ARIZONA

ENTERED
SEP 06 2013
BY: TJ

**** FOR OFFICIAL USE ONLY ****

DATE _____ INITIALS _____ VERIFIED _____

United States Department of the Interior
Bureau of Land Management
 LANDS/RECREATION & PLANNING
 ONE N CENTRAL AVE
 PHOENIX, AZ 85004 -2203
 Phone: 602-417-9200

Receipt

No: 2869283

Transaction #: 2955248	
Date of Transaction: 08/29/2013	
CUSTOMER:	
FRANK J HAVLICK 609 COUNTY HIGHWAY 102 GLOVERSVILLE, NY 12078-6032 US	

LINE #	QTY	DESCRIPTION	REMARKS	UNIT PRICE	TOTAL
1	1.00	LOCATABLE MINERALS / MINING CLAIMS-NOT NEW-UNADJUD, ONE AUTH NO. ONLY / MINING CLAIM MONEY RECEIVED CASES: AMC418583/\$140.00	MAINT 2014/1	- n/a -	140.00
TOTAL:					\$140.00

PAYMENT INFORMATION			
NOTE: Items will appear on credit card statement as "Bureau of Land Mgmt CO".			
1	AMOUNT:	140.00	POSTMARKED: N/A
	TYPE:	CREDIT CARD	RECEIVED: 08/29/2013
	NAME:	HAVLICK, FRANK J 609 COUNTY HIGHWAY 102 GLOVERSVILLE NY 12078-6032 US	
	CARD NO:	XXXXXXXXXXXX6399	AUTH CODE: 02960R
	NAME ON CARD:	FRANK HAVLICK	
	EXPIRES:	01/2017	
	SIGNATURE:		

REMARKS

This receipt was generated by the automated BLM Collections and Billing System and is a paper representation of a portion of the official electronic record contained therein.

NOTICE!!

These documents have been scanned!

Do not place un-scanned documents beneath this notice!

Do not remove this notice from this file!

GPO Jacket No. 560-102
Print Order 61540
Rise Business Services, LLC
Job=AZ15 5/13/2019



Box Number= AZ15044



Claim Begin-End: AMC418581-AMC418585

6 Location Notices-Amendments and Supporting Documents



AZ15044-22

AMC417667-AMC418586

MINING CLAIM STATUS REPORT

DATA ENTERED DEC 19 2012 *PB*

MTP Checked by DEC 19 2012 *PB*

GEO Checked by DEC 19 2012 *PB*

LEAD SERIAL NUMBER AMC 418581 thru AMC 418585

OF CLAIMS & TYPE

CHARGES

# <u>4</u>	LODE	Location Fee @ \$34 =	\$ <u>170</u>
#	PLACER	Processing Fee @ \$15 =	\$ <u>75</u>
# <u>1</u>	ASSOCIATION PLACER (<u>40 ACRE</u>)	Maintenance Fee @ \$140 =	\$ <u>840</u>
#	MILL SITE	Overage (+)	\$
#	TUNNEL SITE	Shortage (-)	\$
		Other Fees	\$ <u>60.00</u>
		TOTAL	\$ <u>1,145</u>

TRF_s (6)

TOTAL CLAIM ACREAGE? 120

OF LOCATORS? 1

DOCUMENTS RECEIVED VIA -

TIMELY FILED?

Over-the-Counter () Mail () 10w Yes () No ()

LEGAL DESCRIPTION -	T <u>4N</u>	R <u>7W</u>	SEC <u>007</u>
	T <u>4N</u>	R <u>7W</u>	SEC <u>17</u>
	T	R	SEC
	T	R	SEC

BLM () FOREST SERVICE () _____ SUBJ TO PL 359: Yes () No ()

WILDERNESS AREA: No () Yes () _____

SPLIT ESTATE - N/A () SX () PX () SRHA () OTHER () _____

Proper Notice Filed if Located on SHRA Lands? N/A () Yes () No ()

RECONVEYED MINERALS ON BLM LANDS REQUIRE OPENING ORDERS FROM 1944 TO 1993 -

Open to Entry on: _____ N/A ()

COMMENTS/STATUS - VOID () PARTIALLY VOID () PVT MINERALS () WITHDRAWN LANDS ()

OTHER () _____

AMC 418581

Claimant acknowledges that portions of the following claims(s) site(s) may be void or voidable.

Printed Name of Claimant _____ Signature of Claimant _____

***** FINAL ADJUDICATION *****

DATE 5/17/2013 INITIALS TS

LOCATION NOTICE FOR LODE MINING CLAIM

NOTICE IS HEREBY GIVEN that the Black Pearl #14
_____ lode mining claim has been located
by Steve Kardly whose current mailing
address is PO Box 74353
Phoenix, AZ 85087

RECEIVED
BLM, AZ STATE OFFICE
2012 OCT 31 P 1:42
PHOENIX, AZ
BLM
Date
Stamp

The general course of this claim is east-west and it is situated in Maricopa
County, Arizona. This claim is 1500 feet in length and 600 feet in width. This claim runs
from the location monument on which this location notice is posted approximately 50 feet in a
WEST direction to the WEST end line and 1450 feet in a EAST direction to the
EAST end line. This claim is marked by six monuments, one at each corner and one at the center of each
end line of the claim.

The location monument on which this notice is posted is situated within Section 17, Township 4
N, Range 7 W, Gila Salt River Base and Meridian, Arizona and this claim encompasses portions
of the following quarter section (s), section (s), Township (s) and Range (s) SE 1/4 of Sec. 17
T4N, R7W, GSBM

Gila Salt River Base and Meridian, Arizona.

The locality of this claim with reference to some natural object or permanent monument and additional information
(if any) concerning its locality are as follows: 2200 feet north and 1450 feet
WEST of the SE corner of Sec 17

DATED AND POSTED on the ground this 3rd day of September, 2012

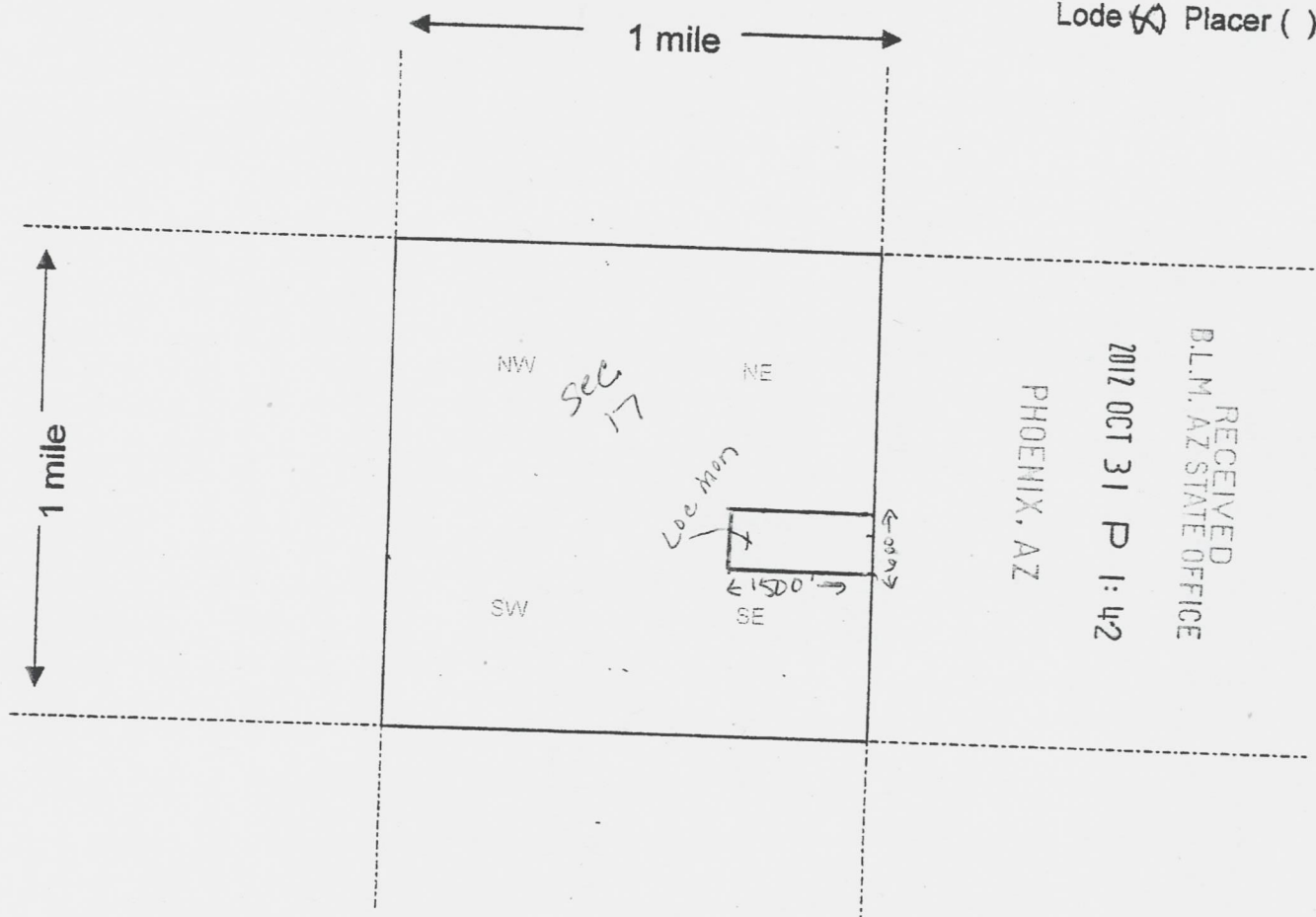
LOCATOR (s) [Signature]

Form MCF100
Revised July 2005

AN10110581

MINING CLAIM MAP

Lode (X) Placer ()



RECEIVED
 B.L.M. AZ STATE OFFICE
 2012 OCT 31 P 1:42
 PHOENIX, AZ

Scale : 1" = 2000 feet



1. The above map depicts the Black Pearl # 14 mining claim, which is located in Section (s) 17, Township 4 N, Range 7 W, Gila and Salt River Base and Meridian, Maricopa County, Arizona.
2. The type of corner and location monuments used are as follows: 2" x 2" x 4' wood posts with scribed metal tags.
3. The bearings and distances in degrees and feet between claim corners are as depicted on the map.

Form MCF100a
 Revised July 2005

This form is available from the Arizona Department of Mines & Mineral Resources and may be reproduced.

AIIC418581

LOCATION NOTICE FOR LODE MINING CLAIM

NOTICE IS HEREBY GIVEN that the Black Pearl #18
_____ lode mining claim has been located
by Steve Karolyi whose current mailing
address is PO Box 74353
Phoenix, Az 85087

RECEIVED
BLM, AZ STATE OFFICE
2012 OCT 31 P 1:42
PHOENIX, AZ
BLM
Date
Stamp

The general course of this claim is east-west and it is situated in Maricopa
County, Arizona. This claim is 1500 feet in length and 600 feet in width. This claim runs
from the location monument on which this location notice is posted approximately 50 feet in a
west direction to the west end line and 1450 feet in a east direction to the
east end line. This claim is marked by six monuments, one at each corner and one at the center of each
end line of the claim.

The location monument on which this notice is posted is situated within Section 17, Township 4
N, Range 7 W, Gila Salt River Base and Meridian, Arizona and this claim encompasses portions
of the following quarter section (s), section (s), Township (s) and Range (s) NE 1/4 of Sec. 17
T4N, R7W, GSRM

Gila Salt River Base and Meridian, Arizona.

The locality of this claim with reference to some natural object or permanent monument and additional information
(if any) concerning its locality are as follows: 3300' ft north and 1450 ft.
west of the SE corner of Sec. 17

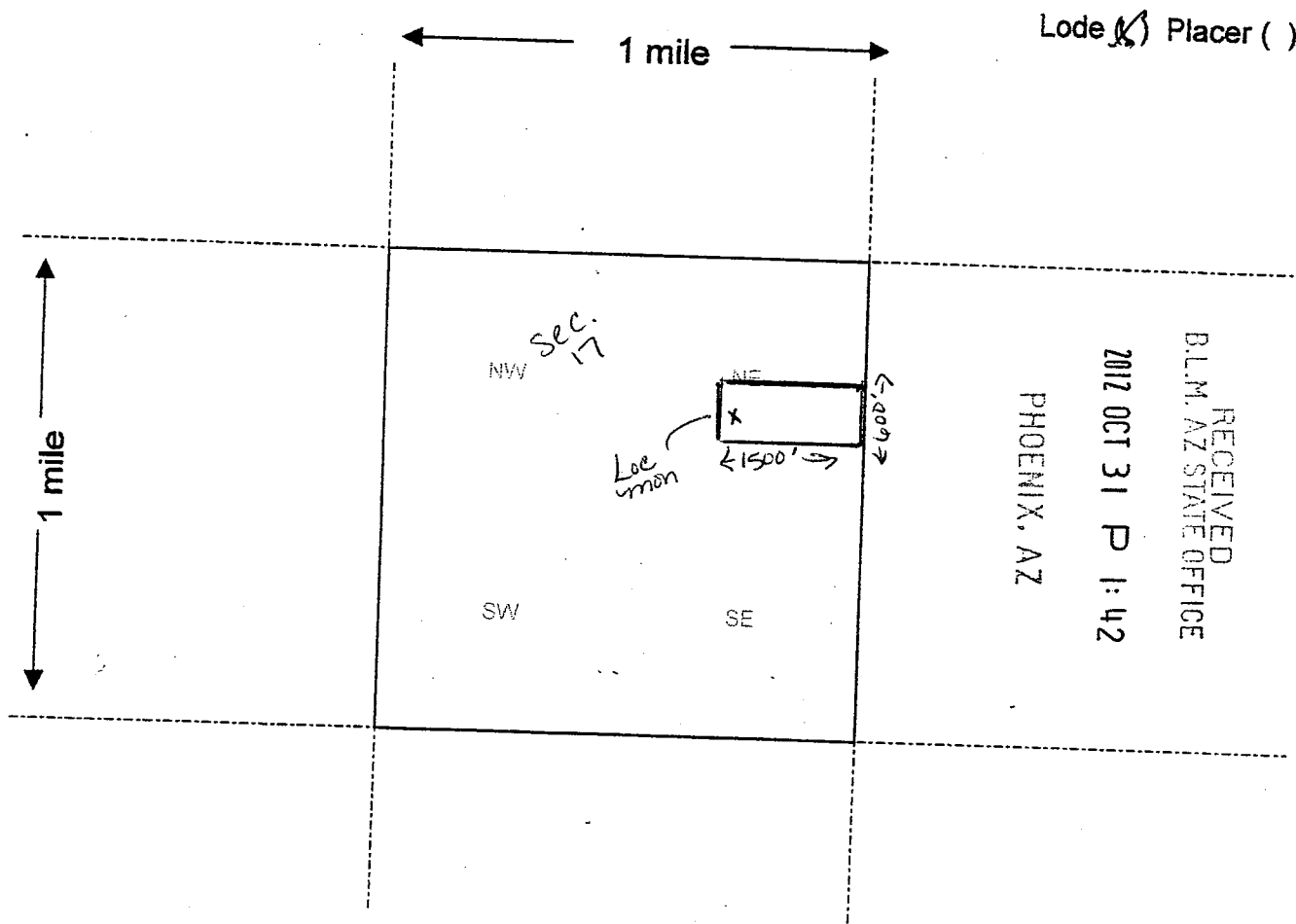
DATED AND POSTED on the ground this 3rd day of September, 2012.

LOCATOR (s) [Signature]

Form MCF100
Revised July 2005

ANCI 10582

MINING CLAIM MAP



Lode (X) Placer ()

RECEIVED
B.L.M. AZ STATE OFFICE
2012 OCT 31 P 1:42
PHOENIX, AZ

Scale : 1" = 2000 feet



1. The above map depicts the Black Pearl #18 mining claim, which is located in Section (s) 17, Township 4 N, Range 7 W, Gila and Salt River Base and Meridian, Maricopa County, Arizona.
2. The type of corner and location monuments used are as follows: 2" x 2" x 4' wood posts with scribed metal tags.
3. The bearings and distances in degrees and feet between claim corners are as depicted on the map.

Form MCF100a
Revised July 2005

This form is available from the Arizona Department of Mines & Mineral Resources and may be reproduced.

AMC 418582

LOCATION NOTICE FOR LODE MINING CLAIM

NOTICE IS HEREBY GIVEN that the Mystic
Mountain #1 lode mining claim has been located
by Steve Karolyi whose current mailing
address is PO Box 74353
Phoenix, AZ 85087

RECEIVED
BLM AZ STATE OFFICE
2012 OCT 31 P 1:42
PHOENIX, AZ
BLM
Date
Stamp

The general course of this claim is North-South and it is situated in Maricopa
County, Arizona. This claim is 1500 feet in length and 1000 feet in width. This claim runs
from the location monument on which this location notice is posted approximately 50 feet in a
North direction to the North end line and 1450 feet in a South direction to the
South end line. This claim is marked by six monuments, one at each corner and one at the center of each
end line of the claim.

The location monument on which this notice is posted is situated within Section 7, Township 4
N, Range 10 W, Gila Salt River Base and Meridian, Arizona and this claim encompasses portions
of the following quarter section (s), section (s), Township (s) and Range (s) NW 1/4 of Sec. 7
T4N, R10W, GSRM

Gila Salt River Base and Meridian, Arizona.

The locality of this claim with reference to some natural object or permanent monument and additional information
(if any) concerning its locality are as follows: Approximately 2000 ft. east and
50 ft. south of the NW corner of Sec. 7

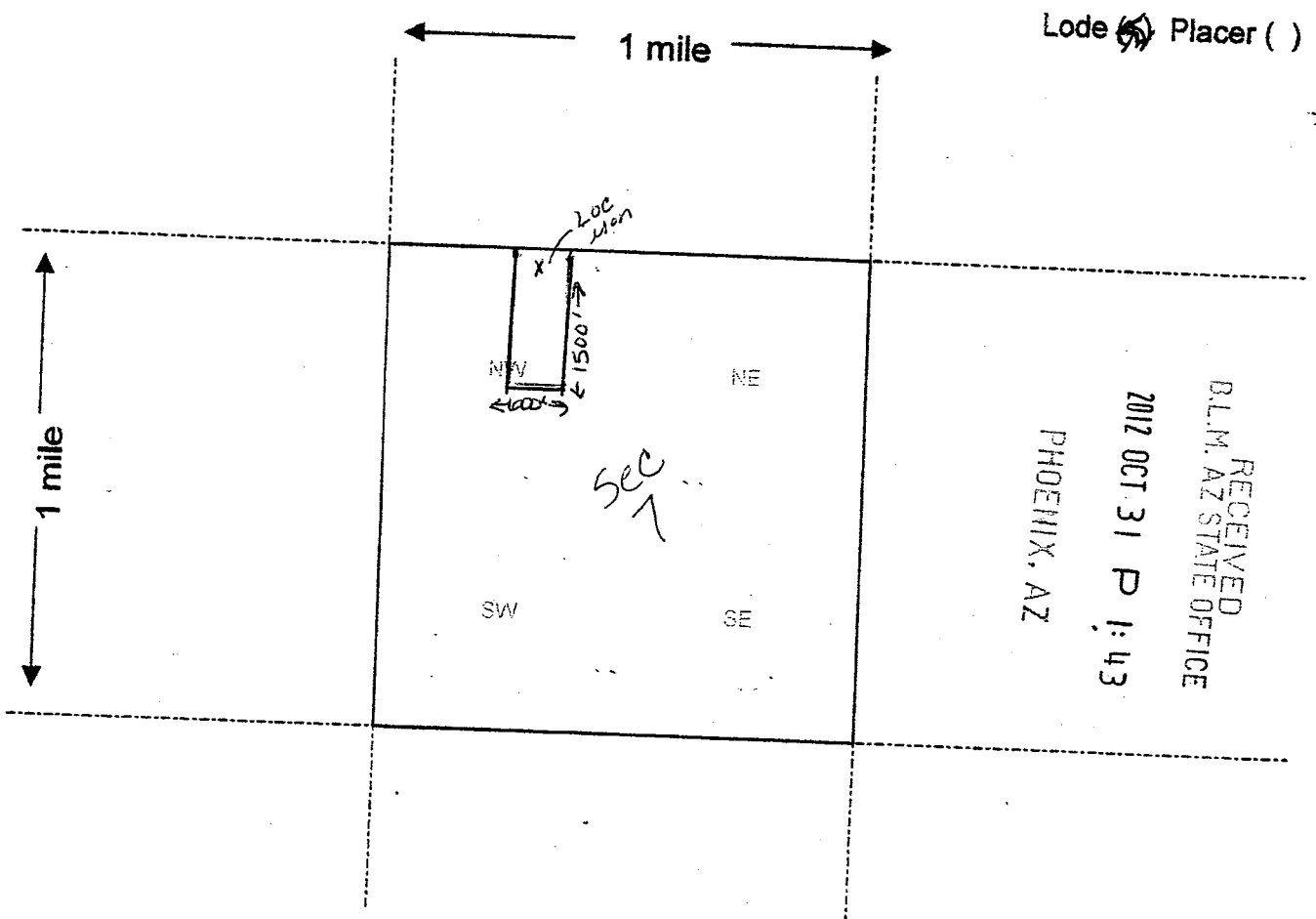
DATED AND POSTED on the ground this 2nd day of September, 2012

LOCATOR (s) [Signature]

Form MCF100
Revised July 2005

AMC 18583

MINING CLAIM MAP



RECEIVED
B.L.M. AZ STATE OFFICE
2012 OCT 31 P 1:43
PHOENIX, AZ

Scale : 1" = 2000 feet



1. The above map depicts the Mystic Mountain #1 mining claim, which is located in Section (s) 7, Township 4 N, Range 10 W, Gila and Salt River Base and Meridian, Maricopa County, Arizona.
2. The type of corner and location monuments used are as follows: 2" x 2" x 4' wood posts with scribed metal tags.
3. The bearings and distances in degrees and feet between claim corners are as depicted on the map.

Form MCF100a
Revised July 2005

This form is available from the Arizona Department of Mines & Mineral Resources and may be reproduced.

AMCH 10583

LOCATION NOTICE FOR LODE MINING CLAIM

NOTICE IS HEREBY GIVEN that the Mystic
Mountain #2 lode mining claim has been located
by Steve Karolyi whose current mailing
address is PO Box 74353
Phoenix, Az 85087

RECEIVED
BLM, AZ STATE OFFICE
2012 OCT 31 P 1:43
PHOENIX, AZ
BLM
Date
Stamp

The general course of this claim is North-South and it is situated in Maricopa
County, Arizona. This claim is 1500 feet in length and 600 feet in width. This claim runs
from the location monument on which this location notice is posted approximately 50 feet in a
North direction to the North end line and 1450 feet in a South direction to the
South end line. This claim is marked by six monuments, one at each corner and one at the center of each
end line of the claim.

The location monument on which this notice is posted is situated within Section 7, Township 4
N, Range 10 W, Gila Salt River Base and Meridian, Arizona and this claim encompasses portions
of the following quarter section (s), section (s), Township (s) and Range (s) NW 1/4 of Sec. 7,
T4N, R10W, GSBM

Gila Salt River Base and Meridian, Arizona.

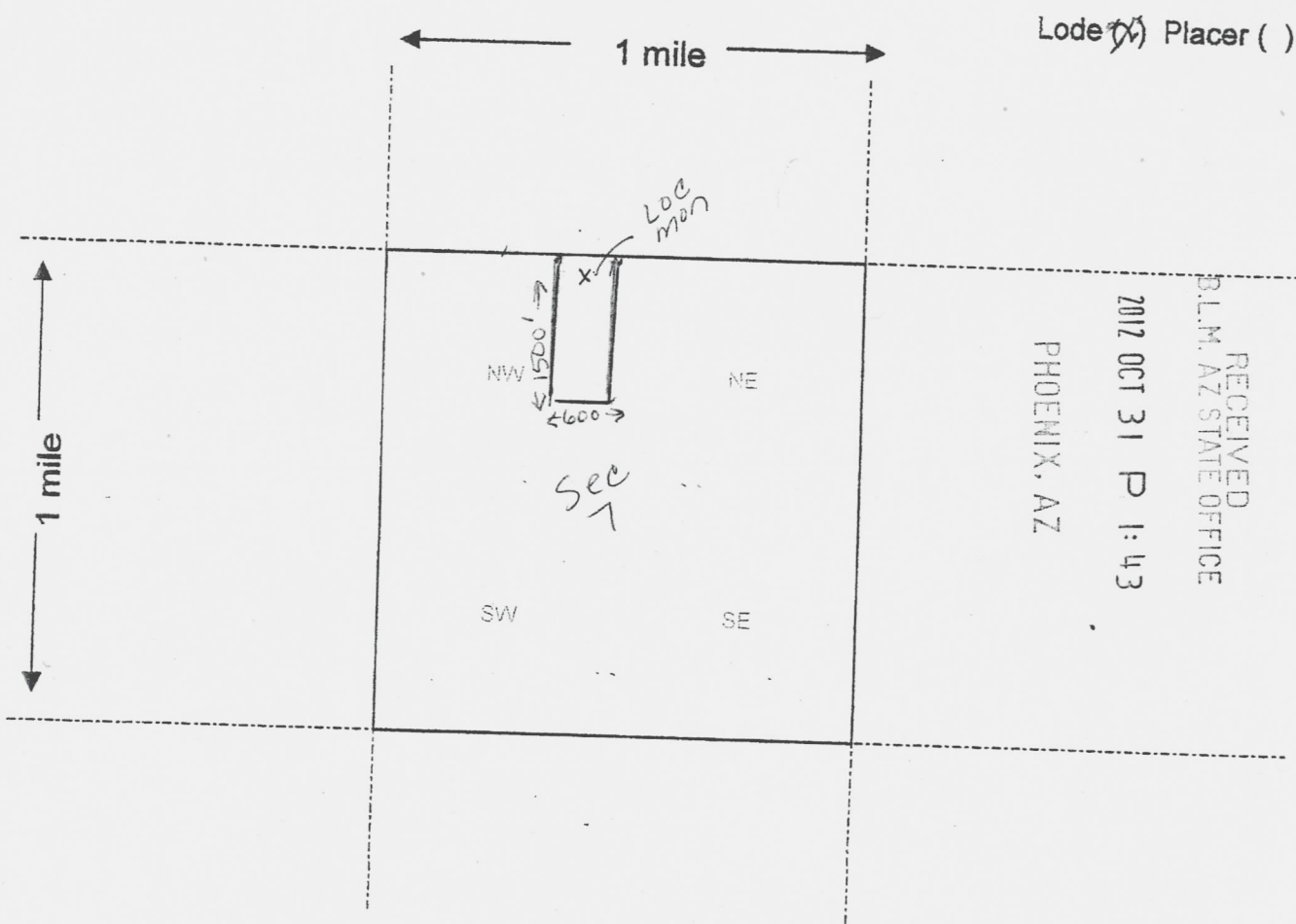
The locality of this claim with reference to some natural object or permanent monument and additional information
(if any) concerning its locality are as follows: 2600' ft. east and 50 ft. South
of the NW corner of Sec. 7

DATED AND POSTED on the ground this 2nd day of September, 2012
LOCATOR (s) [Signature]

AMC 4
8584

Form MCF100
Revised July 2005

MINING CLAIM MAP



Lode (X) Placer ()

RECEIVED
B.L.M. AZ STATE OFFICE
PHOENIX, AZ
2012 OCT 31 P 1:43

Scale : 1" = 2000 feet



1. The above map depicts the Mystic Mountain #2 mining claim, which is located in Section (s) 7, Township 4 N, Range 10 W, Gila and Salt River Base and Meridian, Maricopa County, Arizona.
2. The type of corner and location monuments used are as follows: 2" x 2" x 4' wood posts with scribed metal tags.
3. The bearings and distances in degrees and feet between claim corners are as depicted on the map.

Form MCF100a
Revised July 2005

This form is available from the Arizona Department of Mines & Mineral Resources and may be reproduced.

AMC 418584

When recorded please return to:
Steve Karolyi
P.O Box 74353
Phoenix, AZ 85087

Location Notice for Association Placer Mining Claim

Notice is hereby given that the undersigned have on this 2nd day of September, 2012 located a placer mining claim in Maricopa County, State of Arizona.

The name of this claim is the **Lost Gulch** and is situated in the NW $\frac{1}{4}$ of the NW $\frac{1}{4}$, Section 7, Township 4 N., Range 10 W., Gila & Salt River Base and Meridian, Arizona.

The locators of this claim are:

Steve Karolyi and Tina Lilly

Steve Karolyi
P.O. Box 74353
Phoenix, Az. 85087


RECEIVED
B.L.M. AZ STATE OFFICE
2012 OCT 31 P 1:43
PHOENIX, AZ

The locality of this claim with reference to some natural object or permanent monument and additional information concerning its locality are as follows;

Beginning at a wood post where a copy of this notice is posted: then 50 feet south to the center of the south end line, then 660 feet east to southeast corner, then 1320 feet north to the northeast corner, then 1320 feet west to the northwest corner, then 1320 feet south to the southwest corner, then 660 feet east to the point of beginning.

Dated and posted on the ground this 2nd day of September, 2012

Locator(s)



Steve Karolyi

Tina Lilly

AMC 118505

MINING CLAIM MAP

Lode () Placer



RECEIVED
B.L.M. AZ STATE OFFICE
2012 OCT 31 P 1:43
PHOENIX, AZ

Scale : 1" = 2000 feet



AMC418585

1. The above map depicts the Lost Gulch mining claim, which is located in Section (s) 7, Township 4 N, Range 10 W, Gila and Salt River Base and Meridian, Maricopa County, Arizona.
2. The type of corner and location monuments used are as follows: 2" x 2" x 4' wood posts with scribed metal tags.
3. The bearings and distances in degrees and feet between claim corners are as depicted on the map.

Form MCF100a
Revised July 2005

This form is available from the Arizona Department of Mines & Mineral Resources and may be reproduced.

RUN TIME: 08:49 AM

UNITED STATES DEPARTMENT OF INTERIOR
BUREAU OF LAND MANAGEMENT
GEOGRAPHIC REPORT WITH LAND
Sorted by Meridian Township Range

RUN DATE: 12/19/2012
Page 1 of 1

Serial Number: AZA 035197

Total Case Acres: 5.000

<u>Casetype</u>	<u>Case Disp</u>				<u>Sect</u>	<u>Sur Typ</u>	<u>Sur Num</u>	<u>Suff</u>	<u>Subdivision</u>	<u>Act Pend</u>
380913	EXPIRED	14	0040N	0070W	017	ALIQ			SE;	

Input Parameters for Geographic Report with Land

System Id = CR

Admin State = AZ

Geo State = AZ

Casetype Begins With

Case Disp Txt = AUTHORIZED, CANCELLED, EXPIRED, PENDING, REJECTED, RELINQUISHED, WITHDRAWN

Mer Twp Rng =

Section =

Mtrs = 14 0040N 0070W 017, 14 0040N 0070W 999, 14 0040N 0100W 007, 14 0040N 0100W 999

Commodity =

Commodity Txt =

Pending Org =

Pend Org Decode =

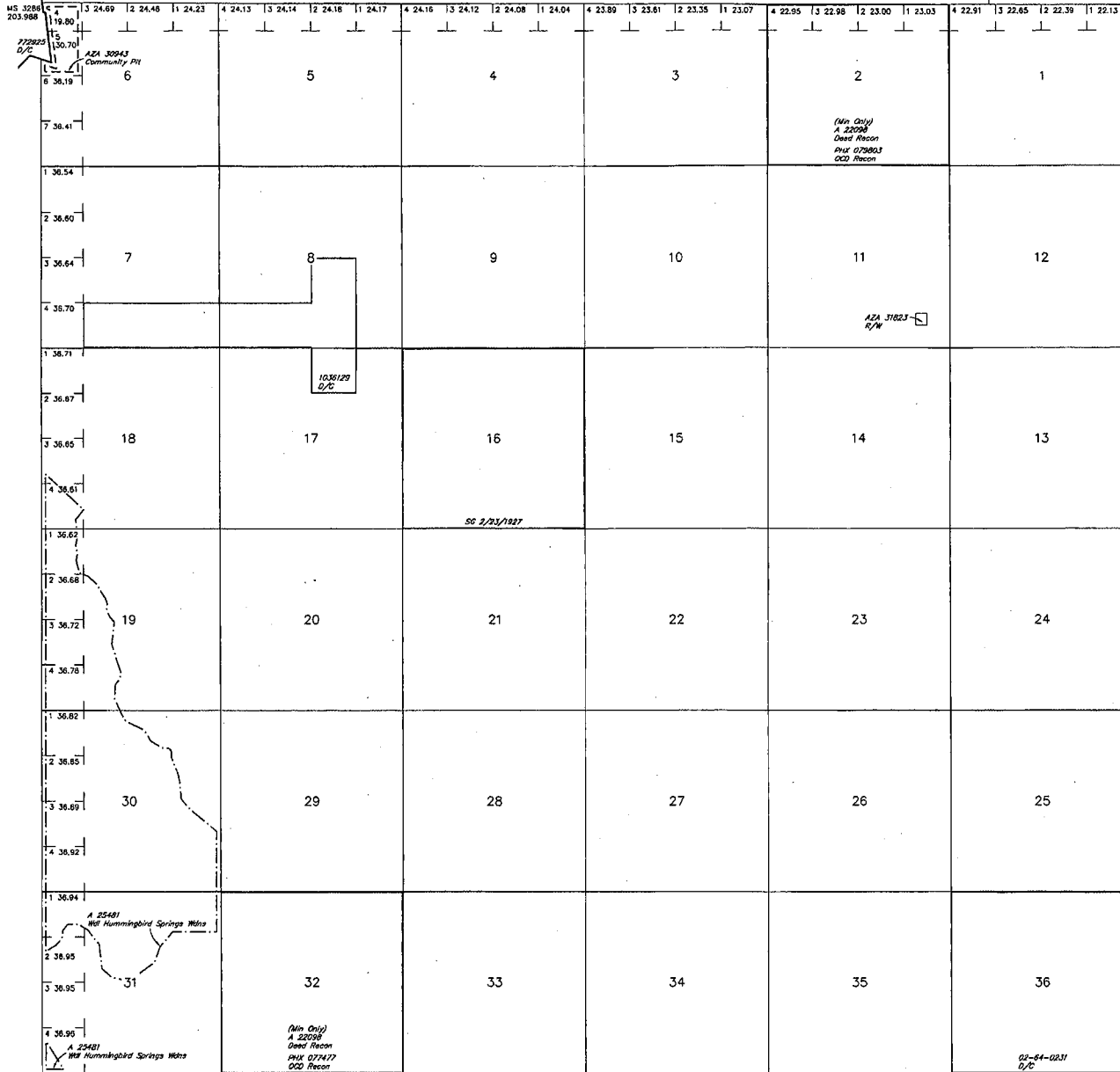
Total Rows Returned: 1

TOWNSHIP 4 NORTH RANGE 7 WEST OF THE GILA AND SALT RIVER MERIDIAN, ARIZONA

MARICOPA COUNTY
 HASKAYAMPA FIELD OFFICE

T 5N
 R 7W R 6W

STATUS OF PUBLIC DOMAIN
 LAND AND MINERAL TITLES



INDEX TO SEGREGATED TRACTS

RESURVEY TRACT NO	ORIGINAL SURVEY			
	T	R	SEC	SUBDIVISION

FOR ORDERS AFFECTING DISPOSAL OR USE OF UNIDENTIFIED LANDS WITHDRAWN FOR CLASSIFICATION, MINERALS, WATER AND/OR OTHER PUBLIC PURPOSES, REFER TO INDEX OF MISCELLANEOUS DOCUMENTS.

Grazing Dist No 2

[Empty lines for recording order information]

Lat 33°38'14"N
 Long 112°55'11"W

SCALE in chains
 10 5 0 10 20 30 60

WARNING STATEMENT
 This plat is the Bureau's Record of Title, and should be used only as a graphic display of the township survey data. Records hereon do not reflect title changes which may have been effected by lateral movements of rivers or other bodies of water. Refer to the cadastral surveys for official survey information.

CURRENT TO	NW	GSR Mer
12-22-2011	ACAD	T. 4 N R. 7 W

